

THE
NEW ZEALAND GAZETTE.

Published by Authority.

WELLINGTON, THURSDAY, MARCH 19, 1908.

Native Lands acquired by His Majesty declared to be Crown Lands.

(L.S.)

PLUNKET, Governor.

A PROCLAMATION.

WHEREAS by section two hundred and fifty of "The Land Act, 1892" (hereinafter termed "the said Act"), it is enacted that whenever the Governor is satisfied that any Native lands acquired by the Crown in any way, or purchased out of any sums authorised to be issued and expended in the purchase of lands in the North Island of New Zealand, are free from Native claims and all difficulties in connection therewith, he shall, by Proclamation, declare such lands to be Crown lands, subject to be sold and dealt with as in the said Act is more particularly mentioned: And whereas in accordance with the provisions of clause twenty of "The Maori Land Settlement Act, 1905," the lands hereinafter mentioned have been purchased out of sums authorised to be issued and expended as aforesaid:

Now, therefore, I, William Lee, Baron Plunket, the Governor of the Dominion of New Zealand, being satisfied that the lands enumerated in the Schedule hereto are free from Native claims and all difficulties in connection therewith, do hereby, in pursuance and exercise of the power and authority vested in me by the said Act and by "The Maori Land Settlement Act, 1905," proclaim and declare the lands so enumerated as aforesaid to be Crown lands, subject to be sold and dealt with in accordance with the provisions of the said Act.

SCHEDULE.

Name of Block.	Area.	Survey District.	Land District.	Deed No.
Okaihau No. 1A No. 1	A. R. P. 400 0 0	Te Mata	Hawke's Bay	291.
" No. 1c	151 1 0	Kidnapper		
" No. 1D No. 1	923 2 0	Te Mata and Kidnapper		
" No. 2A	135 0 0	Kidnapper		
" No. 2B	20 0 0	"		
" No. 2c	140 0 0	"		
" No. 3B	670 0 0	"		
" No. 3c No. 1	1,549 0 0	"		
Pukekura East No. 1A	672 0 0	Te Mata		
" No. 2	224 0 0	"		
" No. 4A	83 3 16	"	294.	
" No. 5	252 0 0	"		
" No. 6A	112 0 0	"		
" No. 8	113 0 0	"		
Pukekura West A	1,084 0 35	Te Mata and Maraekakahu	"	295.
Waimarama No. 1A	580 0 33	Te Mata	"	296.
" No. 2B No. 1	37 0 0	Oero	" "	297.
" No. 2C No. 1	68 2 0	"		
" No. 2D No. 1	208 2 0	"		
" No. 2E	113 0 26	"		
" No. 2F No. 1	4 2 20	"		
" No. 2G No. 1	4 2 0	"		
Waipuka No. 1B No. 1	460 0 0	Kidnapper	"	298.
" No. 3A No. 5	190 0 0	"	" "	299.
" No. 3C No. 1	1,076 2 0	"		

Given under the hand of His Excellency the Right Honourable William Lee, Baron Plunket, Knight Commander of the Most Distinguished Order of Saint Michael and Saint George, Knight Commander of the Royal Victorian Order, Governor and Commander-in-Chief in and over His Majesty's Dominion of New Zealand and its Dependencies; and issued under the Seal of the said Dominion, at the Government House, at Wellington, this sixth day of March, in the year of our Lord one thousand nine hundred and eight.

ROBERT McNAB,
Minister of Lands.

GOD SAVE THE KING!

Native Lands acquired by His Majesty declared to be Crown Lands.

(L.S.)

PLUNKET, Governor.

A PROCLAMATION.

WHEREAS by section two hundred and fifty of "The Land Act, 1892" (hereinafter termed "the said Act"), it is enacted that whenever the Governor is satisfied that any Native lands acquired by the Crown in any way, or purchased out of any sums authorised to be issued and expended in the purchase of lands in the North Island of New Zealand, are free from Native claims and all difficulties in connection therewith, he shall, by Proclamation, declare such lands to be Crown lands, subject to be sold and dealt with as in the said Act is more particularly mentioned: And whereas in accordance with the provisions of clause twenty of "The Maori Land Settlement Act, 1905," the lands hereinafter mentioned have been purchased out of sums authorised to be issued and expended as aforesaid:

Now, therefore, I, William Lee, Baron Plunket, the Governor of the Dominion of New Zealand, being satisfied that the lands enumerated in the Schedule hereto are free from Native claims and all difficulties in connection therewith, do hereby, in pursuance and exercise of the power and authority vested in me by the said Act, and by "The Maori Land Settlement Act, 1905," proclaim and declare the lands so enumerated as aforesaid to be Crown lands, subject to be sold and dealt with according to the provisions of the said Act.

SCHEDULE.

Name of Block.	Area.			Survey District.	Land District.	Deed No.
	A.	R.	P.			
Hoe-o-tainui South No. 4B No. 1A..	86	1	0	Hapuakohe	Auckland	3623
Horahia-opou No. 2B No. 1	299	1	0	Waihou	"	3624
Horahia-opou No. 3A	420	3	0	"	"	3625
Horahia-opou No. 4A	922	0	0	"	"	3626
Horahia-opou No. 5A	247	2	0	"	"	3627
Kaikahu No. 1A	247	3	0	"	"	3628
Kaikahu No. 2A	62	1	0	"	"	3629
Kopua No. 1N	50	0	0	Pirongia	"	3630
Kopua No. 1o	225	0	0	"	"	3631
Kopuarahi No. 3A No. 1	110	2	0	Waihou and Thames	"	3632
Kopuarahi No. 3B No. 1	125	0	0	Thames	"	3633
Kopuarahi No. 3C No. 1	78	2	0	"	"	3634
Kopuarahi No. 3D No. 1	103	1	0	"	"	3635
Kopuraruwai No. 1A	177	2	0	Waihou	"	3636
Kopuraruwai No. 4A	18	0	0	"	"	3637
Koukourahi No. 2A	35	2	30	"	"	3638
Koukourahi No. 4A No. 1	32	1	0	"	"	3639
Makumaku No. 5A No. 1	13	3	0	"	"	3640
Makumaku No. 5C No. 1	27	2	12	"	"	3641
Ngataipuaa No. 1A	16	2	0	Thames	"	3642
Ngataipuaa East No. 1	45	3	0	"	"	3643
Ohinemuri No. 20F	249	0	0	Ohinemuri	"	3644
Pukenui No. 2z	312	0	0	Otanake	"	3645
Te Awaite No. 1B No. 2A	432	0	0	Waihou	"	3646
Tiritiri No. 4B No. 1	32	1	0	Waihou	"	3647
Waitakaruru No. 1B No. 2	936	0	0	Piako	"	3648

Given under the hand of His Excellency the Right Honourable William Lee, Baron Plunket, Knight Commander of the Most Distinguished Order of Saint Michael and Saint George, Knight Commander of the Royal Victorian Order, Governor and Commander-in-Chief in and over His Majesty's Dominion of New Zealand and its Dependencies; and issued under the Seal of the said Dominion, at the Government House, at Wellington, this sixth day of March, in the year of our Lord one thousand nine hundred and eight.

ROBERT McNAB,
Minister of Lands.

GOD SAVE THE KING!

Defining the Middle Line of the Kai Iwi Ballast-pit Siding on the Foxton-New Plymouth Railway.

(L.S.)

PLUNKET, Governor.

A PROCLAMATION.

WHEREAS the Kai Iwi Ballast-pit Siding on the Foxton-New Plymouth Railway (hereinafter termed "the said railway") is a railway the construction of which is authorised by the Railways Authorisation Act, 1907: And whereas it has been determined to construct and maintain the same:

Now, therefore, I, William Lee, Baron Plunket, the Governor of the Dominion of New Zealand, in exercise and pursuance of the powers and authorities conferred by "The Public Works Act, 1905," and in exercise of every other power and authority in anywise enabling me in this behalf, do hereby proclaim and declare that the middle line of the said railway shall be that defined and set forth in the Schedule hereto.

SCHEDULE.

COMMENCING at a point on the Wellington-New Plymouth Railway marked 156 miles 50 chains, and proceeding thence generally in a north-easterly direction for a distance of

about 2 miles 25 chains, and passing in, into, through, or over the following lands—viz., Subdivisions Nos. 6j, 6k, and 5c of Kai Iwi Native Block; including all adjoining and intervening places, lands, reserves, roads, tracks, rivers, streams, and watercourses—and terminating in said Subdivision No. 6k of the Kai Iwi Native Block: all in Blocks XV and XI, Nukumaru Survey District, in the Land District of Wellington: in the manner delineated on the plan marked P.W.D. 23303, deposited in the office of the Minister for Public Works, at Wellington, in the Provincial District of Wellington.

Given under the hand of His Excellency the Right Honourable William Lee, Baron Plunket, Knight Commander of the Most Distinguished Order of Saint Michael and Saint George, Knight Commander of the Royal Victorian Order, Governor and Commander-in-Chief in and over His Majesty's Dominion of New Zealand and its Dependencies; and issued under the Seal of the said Dominion, at the Government House, at Wellington, this twelfth day of March, in the year of our Lord one thousand nine hundred and eight.

WM. HALL-JONES,
Minister for Public Works.

GOD SAVE THE KING!

Additional Land in Longwood Survey District taken for the Purposes of the Orepuki-Waiiau Railway.

(L.S.) PLUNKET, Governor.

A PROCLAMATION.

WHEREAS it has been found desirable for the use, convenience, and enjoyment of the Orepuki-Waiiau Railway to take further land in the Longwood Survey District, in addition to land previously acquired for the purposes of the said railway:

Now, therefore, I, William Lee, Baron Plunket, the Governor of the Dominion of New Zealand, in exercise of the powers and authorities conferred on me by sections twenty-nine and one hundred and eighty-eight of "The Public Works Act, 1905," and of every other power and authority in anywise enabling me in this behalf, do hereby proclaim and declare that the land mentioned in the Schedule hereto is hereby taken for the purposes above mentioned.

SCHEDULE.

The parcels of land mentioned hereunder:—

Approximate Area of each of the Parcels of Land taken.	Being Portion of Section No.	Coloured on Plan	Situated in Block No.	Situated in the Survey District of
A. R. P.				
0 2 18.4	16	Blue ..	XV	Longwood.
0 1 10.8	16	Red ..	XV	Longwood.
0 1 21	15	Blue ..	XV	Longwood.

All in the Land District of Southland; as the same are more particularly delineated on the plan marked P.W.D. 23365, deposited in the office of the Minister for Public Works, at Wellington, in the Provincial District of Wellington, and thereon coloured as above.

Given under the hand of His Excellency the Right Honourable William Lee, Baron Plunket, Knight Commander of the Most Distinguished Order of Saint Michael and Saint George, Knight Commander of the Royal Victorian Order, Governor and Commander-in-Chief in and over His Majesty's Dominion of New Zealand and its Dependencies; and issued under the Seal of the said Dominion, at the Government House, at Wellington, this twelfth day of March, in the year of our Lord one thousand nine hundred and eight.

WM. HALL-JONES,
Minister for Public Works.

GOD SAVE THE KING!

Land taken for a Further Portion of the Hurunui-Waitaki Railway. Blind River Section.

(L.S.) PLUNKET, Governor.

A PROCLAMATION.

WHEREAS the land mentioned in the Schedule hereto is required to be taken for a further portion of the Hurunui-Waitaki Railway, Blind River Section:

And whereas all conditions precedent required by law to be observed and performed prior to the taking of such land for the purposes hereinafter specified have been observed and performed:

Now, therefore, I, William Lee, Baron Plunket, the Governor of the Dominion of New Zealand, in exercise of the powers and authorities conferred on me by section one hundred and eighty-eight of "The Public Works Act, 1905," and of every other power and authority in anywise enabling me in this behalf, do hereby proclaim and declare that the land mentioned in the Schedule hereto is hereby taken for a further portion of the aforesaid line of railway.

SCHEDULE.

The parcels of land mentioned hereunder:—

Approximate Area of the Parcels of Land taken.	Being Portion of Sections Nos.	Coloured on Plan	Situated in Block No.	Situated in the Survey District of
A. R. P.				
2 2 19	25 and 24	Red ..	XIV	Clifford Bay.
3 2 31	25 and 24	Red ..	XIV	Clifford Bay.

All in the Provincial District of Marlborough; as the same are more particularly delineated on the plan marked P.W.D. 23287, deposited in the office of the Minister for Public Works, at Wellington, in the Provincial District of Wellington, and thereon coloured as above.

Given under the hand of His Excellency the Right Honourable William Lee, Baron Plunket, Knight Commander of the Most Distinguished Order of Saint Michael and Saint George, Knight Commander of the Royal Victorian Order, Governor and Commander-in-Chief in and over His Majesty's Dominion of New Zealand and its Dependencies; and issued under the Seal of the said Dominion, at the Government House, at Wellington, this twelfth day of March, in the year of our Lord one thousand nine hundred and eight.

WM. HALL-JONES,
Minister for Public Works.

GOD SAVE THE KING!

Allocating Land reserved and taken for a Railway to the Purposes of a Road in the County of Grey.

(L.S.) PLUNKET, Governor.

A PROCLAMATION.

WHEREAS the land mentioned in the Schedule hereto forms part of land acquired for the purposes of the Springfield to Brunner Railway (Greymouth-Otira Section), and it is considered desirable to allocate such land to the purposes of a road:

And whereas it has been certified by the Minister for Railways that such land is not required for railway purposes: And whereas such land is situated in the County of Grey, the local authority of which has assented to the issue of this Proclamation:

And whereas His Excellency the Governor is of opinion that the said local authority can conveniently construct and maintain the said road:

Now, therefore, I, William Lee, Baron Plunket, the Governor of the Dominion of New Zealand, in exercise and pursuance of the powers and authorities in me vested by section one hundred and ninety-seven of "The Public Works Act, 1905," and of every other power and authority in anywise enabling me in this behalf, do hereby proclaim and declare that the land described in the Schedule hereto shall, upon the publication hereof in the *New Zealand Gazette*, become a road, and that the said road shall be under the control of the Grey County Council, and shall be maintained by the said Council in like manner as other public highways are controlled and maintained by the said Council.

SCHEDULE.

All that piece of land in the Westland Land District, containing 18 acres 2 roods 24 perches, more or less, being portion of railway reserve in Block XV, Arnold Survey District; as the said piece of land is more particularly shown coloured sienna on plan marked 15895, deposited in the office of the Minister for Railways, at Wellington.

Given under the hand of His Excellency the Right Honourable William Lee, Baron Plunket, Knight Commander of the Most Distinguished Order of Saint Michael and Saint George, Knight Commander of the Royal Victorian Order, Governor and Commander-in-Chief in and over His Majesty's Dominion of New Zealand and its Dependencies; and issued under the Seal of the said Dominion, at the Government House, at Wellington, this twelfth day of March, in the year of our Lord one thousand nine hundred and eight.

WM. HALL-JONES,
Minister for Railways

GOD SAVE THE KING!

Closing Government Road in Section 5, Block XI, Makuri Survey District. Pahiatua County.

(L.S.) PLUNKET, Governor.

A PROCLAMATION.

WHEREAS by section one hundred and thirty-three, (a), of "The Public Works Act, 1905," it is enacted that the Governor may, by Proclamation publicly notified, stop or alter the course of any Government road or any part thereof:

And whereas the Government road described in the Schedule hereto is no longer required for the purpose of a road:

Now, therefore, I, William Lee, Baron Plunket, the Governor of the Dominion of New Zealand, in exercise of the above-in-part-recited Act, and of all other powers in anywise enabling me in this behalf, do hereby proclaim as stopped the road in Makuri Survey District hereinafter described.

SCHEDULE.

Approximate Area of Land contained in Road.	Being through or fronting on Section	Situated in Block	Situated in Survey District of	Shown on Plan	Coloured on Plan
A. R. P. 2 1 29.3	5	XI	Makuri	R. 9668	Green.

In the Wellington Land District; as the same is more particularly delineated on the plan marked and coloured as above mentioned, and deposited in the office of the Chief Engineer of Roads, at Wellington, in the Wellington Land District.

Given under the hand of His Excellency the Right Honourable William Lee, Baron Plunket, Knight Commander of the Most Distinguished Order of Saint Michael and Saint George, Knight Commander of the Royal Victorian Order, Governor and Commander-in-Chief in and over His Majesty's Dominion of New Zealand and its Dependencies; and issued under the Seal of the said Dominion, at the Government House, at Wellington, this ninth day of March, in the year of our Lord one thousand nine hundred and eight.

JAMES MCGOWAN,
Minister in Charge of Roads Department.

GOD SAVE THE KING!

Land taken for Road Purposes in Block 74, Patangata Crown-grant District, Block XI, Waipukurau Survey District, Waipawa County.

(L.S.) PLUNKET, Governor.

A PROCLAMATION.

WHEREAS the land mentioned in the Schedule hereto is required to be taken, under "The Public Works Act, 1905," for a certain work, to wit, for the purpose of a road in Block XI, Waipukurau Survey District:

And whereas the Waipawa County Council has laid before the Governor a memorial, accompanied by a map, and also the statutory declaration, as required by the said Act:

Now, therefore, I, William Lee, Baron Plunket, the Governor of the Dominion of New Zealand, in exercise and pursuance of the powers and authorities in me vested by "The Public Works Act, 1905," and of every other power and authority in anywise enabling me in that behalf, do hereby proclaim and declare that, from and after the date of the publication hereof in the *New Zealand Gazette*, the land mentioned in the Schedule hereto is hereby taken for the purposes of the said road.

SCHEDULE.

Approximate Area of the Parcel of Land taken.	Being Portion of	Situated in Block	Situated in Survey District of	Shown on Plan	Coloured on Plan
A. R. P. 0 0 0.4	Block 74, Patangata Crown-grant District	XI	Waipukurau	R. 7044	Pink.

In the Hawke's Bay Land District; as the same is more particularly delineated on the plan marked and coloured

as above noted, deposited in the office of the Chief Engineer of Roads, at Wellington, in the Wellington Land District.

Given under the hand of His Excellency the Right Honourable William Lee, Baron Plunket, Knight Commander of the Most Distinguished Order of Saint Michael and Saint George, Knight Commander of the Royal Victorian Order, Governor and Commander-in-Chief in and over His Majesty's Dominion of New Zealand and its Dependencies; and issued under the Seal of the said Dominion, at the Government House, at Wellington, this twelfth day of March, in the year of our Lord one thousand nine hundred and eight.

JAMES MCGOWAN,
Minister in Charge of Roads Department.

GOD SAVE THE KING!

Lands taken for a Road in Block VIII, Alexandra Survey District, Tuhikaramea Parish, Waipa County.

(L.S.) PLUNKET, Governor.

A PROCLAMATION.

IN pursuance and in exercise of the powers conferred by section thirteen of "The Land Act, 1892," and its amendments, I, William Lee, Baron Plunket, the Governor of the Dominion of New Zealand, with the consent of the owner of the lands hereinafter mentioned, and with the consent of the Waipa County Council, being the local authority in whose district the said lands are situated, do by this notice hereby proclaim as taken for a road the lands in Alexandra Survey District described in the Schedule hereto.

SCHEDULE.

Approximate Area of the Parcels of Land taken.	Being Portion of Section No.	Situated in Block	Situated in Survey District of	Shown on Plan	Coloured on Plan
A. R. P. 2 0 36	143, Tuhikaramea Parish	VIII	Alexandra	R. 9708	Pink.
1 3 13	144, ditto ..	"	"	"	"
1 3 5	145, " ..	"	"	"	"
2 0 32	146, " ..	"	"	"	"
0 2 11	146A, " ..	"	"	"	Purple.

All in the Auckland Land District; as the same are more particularly delineated on the plan marked and coloured as above mentioned, and deposited in the office of the Chief Engineer of Roads, at Wellington, in the Wellington Land District.

Given under the hand of His Excellency the Right Honourable William Lee, Baron Plunket, Knight Commander of the Most Distinguished Order of Saint Michael and Saint George, Knight Commander of the Royal Victorian Order, Governor and Commander-in-Chief in and over His Majesty's Dominion of New Zealand and its Dependencies; and issued under the Seal of the said Dominion, at the Government House, at Wellington, this twelfth day of March, in the year of our Lord one thousand nine hundred and eight.

JAMES MCGOWAN,
Minister in Charge of Roads Department.

GOD SAVE THE KING!

Lands proclaimed as a Road in Block V, Paritutu Survey District, Carrington Road District.

(L.S.) PLUNKET, Governor.

A PROCLAMATION.

IN pursuance and in exercise of the powers conferred by section thirteen of "The Land Act, 1892," and its amendments, I, William Lee, Baron Plunket, the Governor of the Dominion of New Zealand, do hereby, with the consent of the owners and of the mortgagees of the lands mentioned in the Schedule hereto, and of the Carrington Road Board, being the local authority in whose district the said lands are situated, proclaim as a road the lands in Block V, Paritutu Survey District, described in the Schedule hereto.

SCHEDULE.

Approximate Area of the Parcels of Land required to be taken.	Being Portion of Section.	Situated in Block	Situated in Survey District of	Shown on Plan	Coloured on Plan
A. R. P. 0 0 22.4	Part of C ..	V	Paritutu	R. 721	Red.
0 0 0.19	" ..	"	"	"	"
0 0 0.4	Part Subdivision 1 of C	"	"	"	Green.
0 0 1.59	Part Subdivisions 2 and 9 of C	"	"	"	Yellow.
0 0 2.88	Part Subdivision 10 of C	"	"	"	Red.
0 0 1.38	Part Subdivision 21 of C	"	"	"	Green.
0 0 13.41	Part Subdivision 30 of C	"	"	"	Red.
0 0 21.5	Part Subdivision 1 of Subdivision A of 33	"	"	"	Green.
0 0 21.5	Part Subdivision 2 of Subdivision A of 33	"	"	"	Red.

All in the Taranaki Land District; as the same are more particularly delineated on the plan marked and coloured as above mentioned, and deposited in the office of the Chief Engineer of Roads, at Wellington, in the Wellington Land District.

Given under the hand of His Excellency the Right Honourable William Lee, Baron Plunket, Knight Commander of the Most Distinguished Order of Saint Michael and Saint George, Knight Commander of the Royal Victorian Order, Governor and Commander-in-Chief in and over His Majesty's Dominion of New Zealand and its Dependencies; and issued under the Seal of the said Dominion, at the Government House, at Wellington, this twelfth day of March, in the year of our Lord one thousand nine hundred and eight.

JAMES MCGOWAN,
Minister in Charge of Roads Department.

GOD SAVE THE KING!

Lands proclaimed as a Road, and Road closed, in Block II, Hapuakohe Survey District, Huntly Road District.

(L.S.) PLUNKET, Governor.

A PROCLAMATION.

IN pursuance and in exercise of the powers conferred by section thirteen of "The Land Act, 1892," and its amendments, I, William Lee, Baron Plunket, the Governor of the Dominion of New Zealand, do hereby, with the consent of the owners of the lands mentioned in the First Schedule hereto, and of the Huntly Road Board, being the local authority in whose district the said lands are situated, proclaim as a road the lands in Hapuakohe Survey District described in the First Schedule hereto; and also do hereby, with the like consents as aforesaid, proclaim as closed the road described in the Second Schedule hereto, which is not required by reason of the road first hereinbefore proclaimed.

FIRST SCHEDULE.

LANDS PROCLAIMED AS A ROAD.

Approximate Area of the Parcels of Land hereby proclaimed as a Road.	Being Portion of Section	Situated in Block	Situated in Survey District of	Shown on Plan	Coloured on Plan
A. R. P. 0 3 37.1	36. Whangamarino Parish	II	Hapuakohe	R. 4856	Pink.
0 0 19.8	37, ditto ..	"	"	"	Purple.
0 3 31.3	37, " ..	"	"	"	"
1 2 16.7	38, " ..	"	"	"	Pink.

SECOND SCHEDULE.

ROAD CLOSED.

Approximate Area of Road hereby closed.	Passing through or abutting on Sections	Situated in Block	Situated in Survey District of	Shown on Plan	Coloured on Plan
A. R. P. 0 3 17.1	36, 33, Whangamarino Parish	II	Hapuakohe	R. 4856	Green.
0 2 39.2	37, ditto ..	"	"	"	"
1 2 28	38, 335, ditto	"	"	"	"

All in the Auckland Land District; as the same are more particularly delineated on the plan marked and coloured as above mentioned, and deposited in the office of the Chief Engineer of Roads, at Wellington, in the Wellington Land District.

Given under the hand of His Excellency the Right Honourable William Lee, Baron Plunket, Knight Commander of the Most Distinguished Order of Saint Michael and Saint George, Knight Commander of the Royal Victorian Order, Governor and Commander-in-Chief in and over His Majesty's Dominion of New Zealand and its Dependencies; and issued under the Seal of the said Dominion, at the Government House, at Wellington, this fourteenth day of March, in the year of our Lord one thousand nine hundred and eight.

JAMES MCGOWAN,
Minister in Charge of Roads Department.

GOD SAVE THE KING!

Crown Lands temporarily reserved for Landless Natives in the Southland Land District.

(L.S.) PLUNKET, Governor.

A PROCLAMATION.

WHEREAS by the third section of "The South Island Landless Natives Act, 1906," it is enacted that the Governor may from time to time, by Proclamation, declare that any Crown land shall, whether the same has been surveyed or not, be set aside temporarily for the purpose of providing land for landless Natives in the South Island, and that notice of all such temporary reservations shall be published in the *Kahiti*:

Now, therefore, I, William Lee, Baron Plunket, the Governor of the Dominion of New Zealand, in pursuance and exercise of the powers and authorities vested in me by the said Act, do hereby proclaim and declare that the Crown lands in the Southland Land District described in the Schedule hereunder written are hereby set aside temporarily for the purpose of providing land for landless Natives in the South Island.

SCHEDULE.

FOREST HILL AND HOKONU DISTRICTS.

ALL that area in the Southland Land District, containing by estimation 13,780 acres, situated in Blocks LIV, LXI, LXII, LXIII, Hokonui Survey District, and Blocks X, XI, XII, XVI, and XVII, Forest Hill Hundred. Commencing at the south-western corner of Section No. 802, Hokonui District; bounded thence by said Section No. 802 and Sections Nos. 799, 840, 841, the Lora Stream, and part Run 119B to the southern boundary-line of Hokonui District; thence by that boundary-line to the north-western corner of Run 494; thence by a line due south to Section No. 133, Forest Hill Hundred; thence by that section and Sections Nos. 221, 169, 54, and 325 to a public road; thence by that road and by Sections Nos. 364, 365, 166, 363, 360, 359, 220, and 357 to a public road; thence by that road and by the southern and eastern boundaries of Section No. 370 to another public road; thence by that road and Sections Nos. 330, 353, 334, 225, 351, and a public road to the southern boundary-line of Hokonui District; thence by that line to the south-eastern corner of Section No. 830 of the said district; thence by that section, a public road, and Sections Nos. 829, 817, 822, 666, and 667 to the commencing-point.

All that area in the Southland Land District, containing by estimation 3,040 acres, being all the unsurveyed land in Blocks IV, V, and IX, Forest Hill Hundred, excepting that portion lying to the south-east of a line joining the north-eastern corner of Section No. 68 to the north-western corner

of Section No. 324, Forest Hill Hundred, also excepting the Settlers' Reserve in Block V, Forest Hill Hundred.

All that area in the Southland Land District, containing by admeasurement 14,700 acres, situated in Blocks X, Forest Hill Hundred, I and II, Lindhurst Hundred, and I, IV, V, and VI, Waimumu Hundred. Commencing at the north-western corner of Lindhurst Hundred; bounded thence by the northern boundary of that hundred for a distance of 35 chains or thereabouts; thence by a line due north to a point due west of the southern boundary-line of Section No. 32, Block I, Waimumu Hundred; thence by a line due east to the south-western corner of that section; thence by that section and by Sections Nos. 17 and 16; thence by Sections Nos. 24, 23, 18, 33, and 11 in said hundred; thence by Allotments Nos. 48, 45, 44, 43, and 42, L.T. Plan 177; thence by Allotments Nos. 27, 26, 25, 24, and 23, L.T. Plan 176A, Sections Nos. 18, 17, 11, 9, 8, and 1, Block I, Lindhurst Hundred; thence by Sections Nos. 86, 199, 67, 200, 174, 223, a road along Dunsdale Stream, and Sections Nos. 178, 413, and reserve for Invercargill waterworks to the commencing-point.

As the same are delineated on the plan marked S.G. 39882/191A, deposited in the Head Office, Department of Lands, at Wellington, and thereon bordered red.

RAYMOND'S GAP BLOCK.

All that area in the Southland Land District, containing by admeasurement 350 acres 3 roods 15 perches, more or less, being Sections Nos. 8, 9, 58, 59, 60, 61, 62, 63, situated in Block IV, Aparima Hundred; as the same is delineated on the plan marked S.G. 39882/191B, deposited in the Head Office, Department of Lands, at Wellington, and thereon bordered red.

TOITOI BLOCK.

All that area in the Southland Land District, containing by estimation 7,400 acres, situated in Blocks IV, V, VI, VII, and VIII, Lord's River Survey District. Commencing at a point on the Toitoi River due west of Trig. C; bounded on the north by a line due east to the eastern boundary of said Block IV; towards the east by a line due south to the ocean; towards the south by the ocean to a point due south of Trig. B; towards the west by a line due north to Toitoi River aforesaid; thence by that river to the point of commencement.

LORD'S RIVER BLOCK.

All that area in the Southland Land District, containing by admeasurement 8,724 acres 3 roods 24 perches, more or less, being Sections Nos. 1 to 18 inclusive, Block IX, and Sections Nos. 1 to 14 inclusive, Block X, Lord's River Survey District.

PORT ADVENTURE BLOCK.

All that area in the Southland Land District, containing by estimation 10,000 acres, situated in Blocks I and II, Lord's River Survey District, and Blocks IX, X, and XI, Paterson Survey District. Commencing at Trig. Station P, Paterson District aforesaid; bounded thence by a line due east to the eastern boundary of said Block IX; thence by a line due north to the southern boundary of Block XI in the said district; thence by a line due east to the south-east corner of Section No. 23, Block XI aforesaid; thence by the eastern boundary of that section to the ocean; thence by the ocean to Starting Point; thence by Sections Nos. 9 and 10, Block I aforesaid, to the north-western corner of the last-mentioned section; thence by a line due south to Oyster Cove, and by that cove and Fife's Creek to a point due south of Trig. P aforesaid; thence by a line due north to the commencing-point: excepting therefrom Sections Nos. 1, 4, 5, and 6, Block X, Paterson Survey District.

As the same are delineated on the plan marked S.G. 39882/191C, deposited in the Head Office, Department of Lands, at Wellington, and thereon bordered red.

WAIKAWA BLOCK.

All that area in the Southland Land District, containing by admeasurement 5,238 acres 1 rood 4 perches, more or less, being Sections Nos. 1, 2, 3, 5, 8, 9, 10, 12, Block XVI, Waikawa Survey District; as the same is delineated on the plan marked S.G. 39882/191D, deposited in the Head Office, Department of Lands, at Wellington, and thereon bordered red.

WAIKAWAHIRI BLOCK.

All that area in the Southland Land District, containing by admeasurement 10,456 acres 2 roods 23 perches, more or less, being Sections Nos. 6, 7, 8, and 9, Block XII, 1, 2, 3, 4, 5, 7, 8, 9, 10, 11, 12, 13, 14, Block XIII, 4, 5, 6, 7, 8, 9, 10, 12, 13, Block XIV, Waitutu Survey District; and Sections Nos. 1, 2, 3, 5, 6, 7, 8, Block XII, and 1, 2, 3, 4, 5, 6, 7, 9, 10, Block XIII, Rowallan Survey District: as the same is de-

lined on the plan marked S.G. 39882/191E, deposited in the Head Office, Department of Lands, at Wellington, and thereon bordered red.

WAIKAWA BLOCK.

All that area in the Southland Land District, containing by admeasurement 43,275 acres and 16 perches, more or less, being Sections Nos. 1 to 9 inclusive, Block II; 1 to 14 inclusive, Block III; 1 to 17 inclusive, Block IV; 1 to 16 inclusive, Block VII; 1 to 5 inclusive, and 7 to 19 inclusive, Block VIII; 1, Block XI; and 1, Block XIV, Rowallan Survey District: and Sections Nos. 1 to 20 inclusive, Block IV; 1 to 14 inclusive, Block V; 1 to 16 inclusive, Block VII; 1 to 7 inclusive, Block VIII; and 1 to 11 inclusive, Block IX, Alton Survey District: as the same is delineated on the plan marked S.G. 39882/191F, deposited in the Head Office, Department of Lands, at Wellington, and thereon bordered red.

Given under the hand of His Excellency the Right Honourable William Lee, Baron Plunket, Knight Commander of the Most Distinguished Order of Saint Michael and Saint George, Knight Commander of the Royal Victorian Order, Governor and Commander-in-Chief in and over His Majesty's Dominion of New Zealand and its Dependencies; and issued under the Seal of the said Dominion, at the Government House, at Wellington, this ninth day of March, in the year of our Lord one thousand nine hundred and eight.

ROBERT McNAB,
Minister of Lands.

GOD SAVE THE KING!

Land reserved under "The Scenery Preservation Act, 1903," and "The Scenery Preservation Amendment Act, 1906."

(L.S.) PLUNKET, Governor.

A PROCLAMATION.

WHEREAS by "The Scenery Preservation Act, 1903" (hereinafter referred to as "the said Act"), it is, *inter alia*, enacted that the Governor may appoint a Commission who may inspect any lands possessing scenic or historic interest, or on which there may be thermal springs, and report thereon to the Governor, with recommendations as to what lands should be reserved as scenic, thermal, or historic reserves: And whereas such Commission was duly appointed, and, after inspection, recommended that the parcel of land described in the Schedule hereunder should be permanently reserved for scenic purposes, and it is expedient to give effect to such recommendation:

Now, therefore, I, William Lee, Baron Plunket, the Governor of the Dominion of New Zealand, in pursuance and exercise of the powers contained in the said Act, and of "The Scenery Preservation Amendment Act, 1906," do hereby proclaim and declare that the parcel of land described in the Schedule hereunder shall be reserved under and subject to the provisions of the said Acts.

SCHEDULE.

WAIKAWA RIVER ISLANDS SCENIC RESERVE.

All that area in the Southland Land District, containing by estimation 600 acres, situated in Longwood Survey District, and being islands in the Waikawa River lying between its mouth and its junction with Camp Creek: as the same is delineated on the plan marked S.G. 51113/11, deposited in the Head Office, Department of Lands, at Wellington, and thereon coloured green.

Given under the hand of His Excellency the Right Honourable William Lee, Baron Plunket, Knight Commander of the Most Distinguished Order of Saint Michael and Saint George, Knight Commander of the Royal Victorian Order, Governor and Commander-in-Chief in and over His Majesty's Dominion of New Zealand and its Dependencies; and issued under the Seal of the said Dominion, at the Government House, at Wellington, this twelfth day of March, in the year of our Lord one thousand nine hundred and eight.

ROBERT McNAB,
Minister of Lands.

GOD SAVE THE KING!

Crown Land reserved under "The Scenery Preservation Act, 1903," and "The Scenery Preservation Amendment Act, 1906."

(L.S.) PLUNKET, Governor.

A PROCLAMATION.

WHEREAS by "The Scenery Preservation Amendment Act, 1906" (hereinafter referred to as "the said Act"), a Scenery Preservation Board is constituted, and it is enacted that such Board shall, when so directed by the Minister of Lands, inspect any lands possessing scenic or historic interest, or on which there are thermal springs, and make inquiries respecting the same, and report to the Governor; and shall from time to time recommend what lands, whether Crown or private, should be permanently reserved as scenic, thermal, or historic reserves: And whereas the said Board was duly directed to inspect and report on the parcel of Crown land described in the Schedule hereunder, and has recommended that the said land should be permanently reserved for scenic purposes, and it is expedient to give effect to such recommendation:

Now, therefore, I, William Lee, Baron Plunket, the Governor of the Dominion of New Zealand, in pursuance and exercise of the powers contained in the said Act, do hereby proclaim and declare that the parcel of Crown land described in the Schedule hereunder shall be a scenic reserve under "The Scenery Preservation Act, 1903," and shall be subject to the provisions of that Act and "The Scenery Preservation Amendment Act, 1906."

SCHEDULE.

WAIOTAPU SCENIC RESERVE (EXTENSION).

ALL that area in the Auckland Land District, containing by admeasurement 140 acres 2 roods 14 perches, more or less, being Section No. 5, Block VII, Paeroa Survey District. Bounded towards the north-east by Crown land and Sections Nos. 3 and 1 of Block VII, Paeroa Survey District aforesaid, 3303.9 links; by the crossing of a road and Crown land, 7200 links; towards the south-east by Crown land, 2701.8 links; towards the south-west by Paeroa East No. 4B No. 1B Block, 5100 and 5000 links; and towards the north-west by Rotomahana-Parekarangi No. 3A Section No. 1B, 1016.4 links: save and except three roads which intersect the hereinbefore-described area: be all the aforesaid linkages more or less: as the same is delineated on the plan marked S.G. 51942/11, deposited in the Head Office, Department of Lands, at Wellington, and thereon bordered red.

Given under the hand of His Excellency the Right Honourable William Lee, Baron Plunket, Knight Commander of the Most Distinguished Order of Saint Michael and Saint George, Knight Commander of the Royal Victorian Order, Governor and Commander-in-Chief in and over His Majesty's Dominion of New Zealand and its Dependencies; and issued under the Seal of the said Dominion, at the Government House, at Wellington, this fourteenth day of March, in the year of our Lord one thousand nine hundred and eight.

ROBERT McNAB,
Minister of Lands

GOD SAVE THE KING!

Lands reserved under "The Scenery Preservation Act, 1903."

(L.S.) PLUNKET, Governor.

A PROCLAMATION.

WHEREAS by "The Scenery Preservation Amendment Act, 1906" (hereinafter referred to as "the said Act"), a Scenery Preservation Board is constituted, and it is enacted that such Board shall, when so directed by the Minister of Lands, inspect any lands possessing scenic or historic interest, or on which there are thermal springs, and make inquiries respecting the same, and report to the Governor; and shall from time to time recommend what lands, whether Crown or private, should be permanently reserved as scenic, thermal, or historic reserves: And whereas the said Board was duly directed to inspect and report on the parcels of land described in the Schedule hereunder, and has recommended that the said lands should be permanently reserved for scenic purposes, and it is expedient to give effect to such recommendation:

Now, therefore, I, William Lee, Baron Plunket, the Governor of the Dominion of New Zealand, in pursuance

and exercise of the powers contained in the said Act, do hereby proclaim and declare that the parcels of land described in the Schedule hereunder shall be reserves under "The Scenery Preservation Act, 1903," and shall be subject to the provisions of that Act and "The Scenery Preservation Amendment Act, 1906."

SCHEDULE.

ORAHIRI SCENIC RESERVES.

ALL that area in the Auckland Land District, containing by admeasurement 2 acres, more or less, being Section No. 6, Block XIV, Orahiri Survey District. Bounded towards the north-west and west by a road, 246, 265, 237, 164, 181, and 287 links; towards the south-west and south-east by Section No. 4A, 347 and 527 links respectively; and towards the north-east by the Hauturu East Block No. 1B, Section No. 5, 896 links: be all the aforesaid linkages more or less: as the same is delineated on the plan marked S.G. 57103/1A, deposited in the Head Office, Department of Lands, at Wellington, and thereon bordered red.

Also all that area in the Auckland Land District, containing by admeasurement 1 acre 2 roods 3 perches, more or less, being Section No. 7, Block XIV, Orahiri Survey District. Bounded towards the north-west by Section No. 4, 628 links; and towards the south and north-east by a road, 556 and 601 links respectively: be all the aforesaid linkages more or less: as the same is delineated on the plan marked S.G. 57103/1B, deposited in the Head Office, Department of Lands, at Wellington, and thereon bordered red.

Given under the hand of His Excellency the Right Honourable William Lee, Baron Plunket, Knight Commander of the Most Distinguished Order of Saint Michael and Saint George, Knight Commander of the Royal Victorian Order, Governor and Commander-in-Chief in and over His Majesty's Dominion of New Zealand and its Dependencies; and issued under the Seal of the said Dominion, at the Government House, at Wellington, this fourteenth day of March, in the year of our Lord one thousand nine hundred and eight.

ROBERT McNAB,
Minister of Lands.

GOD SAVE THE KING!

Land withdrawn from Woodville Village Settlement, Hawke's Bay Land District.

(L.S.) PLUNKET, Governor.

A PROCLAMATION.

IN pursuance and exercise of the powers and authorities conferred upon me by the sixth section of "The Land Act, 1892," and of every other power and authority enabling me in that behalf, I, William Lee, Baron Plunket, the Governor of the Dominion of New Zealand, do hereby declare that, from and after the day of the date hereof, the land described in the Schedule hereto shall be and is hereby withdrawn from Woodville Village Settlement.

SCHEDULE.

HAWKE'S BAY LAND DISTRICT.—WOODVILLE VILLAGE SETTLEMENT.

SECTION 3, Block IV, Woodville Survey District: Area, 1 acre and 5 perches.

Given under the hand of His Excellency the Right Honourable William Lee, Baron Plunket, Knight Commander of the Most Distinguished Order of Saint Michael and Saint George, Knight Commander of the Royal Victorian Order, Governor and Commander-in-Chief in and over His Majesty's Dominion of New Zealand and its Dependencies; and issued under the Seal of the said Dominion, at the Government House, at Wellington, this twelfth day of March, in the year of our Lord one thousand nine hundred and eight.

ROBERT McNAB,
Minister of Lands.

GOD SAVE THE KING!

Lands withdrawn from Tiniroto Village Settlement, Hawke's Bay Land District.

(L.S.) PLUNKET, Governor.

A PROCLAMATION.

IN pursuance and exercise of the powers and authorities conferred upon me by the sixth section of "The Land Act, 1892," and of every other power and authority enabling me in that behalf, I, William Lee, Baron Plunket, the Governor of the Dominion of New Zealand, do hereby declare that, from and after the day of the date hereof, the lands described in the Schedule hereto shall be and are hereby withdrawn from Tiniroto Village Settlement.

SCHEDULE.

HAWKE'S BAY LAND DISTRICT.—TINIROTO VILLAGE SETTLEMENT.

Section.	Block.	Survey District.	Area.
			A. R. P.
1	XV	Hangaroa	1 2 24
2	"	"	2 0 0
3	"	"	2 0 0
4	"	"	2 0 27
10	"	"	1 2 0
23	"	"	2 0 0
24	"	"	2 2 0
35	"	"	2 0 0
36	"	"	2 0 0
40	"	"	4 3 22
41	"	"	4 1 5
42	"	"	5 0 0
43	"	"	5 0 0
67	"	"	9 3 39
68	"	"	10 0 8
69	"	"	0 0 2
70	"	"	30 0 26

Given under the hand of His Excellency the Right Honourable William Lee, Baron Plunket, Knight Commander of the Most Distinguished Order of Saint Michael and Saint George, Knight Commander of the Royal Victorian Order, Governor and Commander-in-Chief in and over His Majesty's Dominion of New Zealand and its Dependencies; and issued under the Seal of the said Dominion, at the Government House, at Wellington, this twelfth day of March, in the year of our Lord one thousand nine hundred and eight.

ROBERT McNAB,
Minister of Lands.

GOD SAVE THE KING!

Land set apart for Settlement.

(L.S.) PLUNKET, Governor.

A PROCLAMATION.

WHEREAS by section seventy-three of "The Local Bodies' Loans Act, 1901," it is, amongst other things, enacted that before any moneys as therein mentioned are expended upon any block of land it shall be necessary that the said block be proclaimed as set apart for settlement: And whereas by section twelve of the National Endowment Act, 1907, it is enacted that the Minister of Finance may from time to time, in accordance with sections seventy-three to seventy-five of the first-mentioned Act, issue and apply moneys as therein mentioned for the purposes therein set forth in connection with national endowment land: And whereas the block of land described in the Schedule hereto is national endowment land:

Now, therefore, in pursuance and exercise of the power conferred on me by the above-mentioned Acts and of every other power and authority enabling me in this behalf, and for the purposes of the said Acts, I, William Lee, Baron

Plunket, the Governor of the Dominion of New Zealand, do hereby proclaim the block of land described in the Schedule hereto as set apart for settlement.

SCHEDULE.

NATIONAL ENDOWMENT LAND.—WESTLAND LAND DISTRICT.
Bruce Bay Block (2,806 Acres).

Area.	Section No.	Situated in Block No.	Situated in Survey District of	Shown on Plan marked	Edged on Plan
Acres.					
276	2444	XIV	Bruce Bay	S.G. 58378/1	Red.
297	2445	"	"		
269	2446	"	"		
259	2447	"	"		
200	2448	"	"		
212	2449	"	"		
151	2450	"	"		
158	2451	"	"		
213	2457	"	"		
185	2458	"	"		
250	2452	II	Mt. Douglas		
336	2459	"	"		

As the same is delineated upon the plan marked as above mentioned, deposited in the Head Office, Department of Lands, at Wellington, in the Wellington Land District, and thereon coloured as above noted.

Given under the hand of His Excellency the Right Honourable William Lee, Baron Plunket, Knight Commander of the Most Distinguished Order of Saint Michael and Saint George, Knight Commander of the Royal Victorian Order, Governor and Commander-in-Chief in and over His Majesty's Dominion of New Zealand and its Dependencies; and issued under the Seal of the said Dominion, at the Government House, at Wellington, this twelfth day of March, in the year of our Lord one thousand nine hundred and eight.

ROBERT McNAB,
Minister of Lands.

GOD SAVE THE KING!

Education Reserves in the Otago and Southland Land Districts authorised to be sold.

(L.S.) PLUNKET, Governor.

A PROCLAMATION.

BY virtue and in exercise of the powers and authorities vested in him by subsection three of the two-hundred-and-forty-third section of "The Land Act, 1892," and of every other power and authority enabling him in that behalf, His Excellency the Governor of the Dominion of New Zealand, by and with the advice and consent of the Executive Council of the said Dominion, and at the request of the Otago School Commissioners, in whom the lands described in the Schedule hereto are vested, doth hereby declare that the lands described in the said Schedule, which have been reserved for educational purposes, shall be sold subject to the provisions of "The Land Act, 1892."

SCHEDULE.

Section.	Block.	Locality.	Area.
			A. R. P.
16	VI	Town of Riverton	0 1 0
26	X	"	0 1 0
2	XI	"	0 1 0
18	XII	"	0 1 0
19	XIV	"	0 1 0
8	XXI	"	0 1 0
21	XXII	"	0 1 0
13	XXIII	"	0 1 0
14	XXIII	"	0 1 0
1	XXV	"	0 1 0
20	XXIV	"	0 1 0

Section.	Block.	Locality.	Area.	Section.	Block.	Locality.	Area.
8	VIII	Town of Lowther ..	A. R. P. 0 3 4	10	XVIII	Town of Lumsden ..	A. R. P. 0 2 0
5	IX	" ..	0 2 0	11	XVIII	" ..	0 1 0
9	XXII	" ..	0 2 0	13	XVIII	" ..	0 1 0
1	II	Town of Wrey's Bush ..	0 2 0	14	XVIII	" ..	0 1 0
7	IV	" ..	0 2 0	2	XXII	" ..	5 2 0
13	V	" ..	1 1 39	15	II	Town of Marakura ..	5 0 8
7	IX	" ..	0 2 0	16	II	" ..	5 0 0
2	IV	Town of Waimatuku ..	0 1 0	17	II	" ..	5 0 0
3	IV	" ..	0 1 0	18	II	" ..	5 0 0
18	VI	" ..	0 1 0	19	II	" ..	5 0 0
19	VI	" ..	0 1 0	20	II	" ..	5 0 0
6	XIII	" ..	0 1 0	23	II	" ..	5 0 0
14	XIII	" ..	0 1 0	24	II	" ..	5 0 0
11	XIV	" ..	0 1 0	25	II	" ..	5 0 0
12	XIV	" ..	0 1 0	26	II	" ..	5 0 0
1	XV	" ..	0 1 0	27	II	" ..	5 0 0
8	XV	" ..	0 1 0	28	II	" ..	5 0 0
4	..	Town of Pourakino ..	1 0 0	1	III	" ..	15 0 0
21	..	" ..	1 0 0	2	III	" ..	10 0 0
39	..	" ..	1 0 0	3	III	" ..	11 0 0
8	IV	Town of Limehills ..	0 1 0	4	III	" ..	10 0 0
1	XIII	" ..	0 1 0	5	III	" ..	10 0 0
1	XVIII	" ..	0 1 0	6	III	" ..	15 0 8
1	XXII	" ..	0 1 0	7	III	" ..	15 0 8
8	XXIII	" ..	0 2 0	8	III	" ..	10 0 0
1	XXIV	" ..	0 1 0	9	III	" ..	10 0 0
2	XXVI	" ..	0 1 0	10	III	" ..	11 0 0
6	I	Town of Lumsden ..	0 1 0	11	III	" ..	10 0 0
8	I	" ..	0 1 0	12	III	" ..	15 0 0
11	I	" ..	0 1 0	1	IV	" ..	28 2 0
15	I	" ..	0 1 0	2	IV	" ..	19 0 0
17	I	" ..	0 1 0	3	IV	" ..	20 3 24
13	I	" ..	0 1 0	4	IV	" ..	19 0 0
4	II	" ..	0 1 0	5	IV	" ..	19 0 0
6	II	" ..	0 1 0	15	III	Campbelltown Hundred ..	50 0 0
13	II	" ..	0 1 0	14	III	Town of Molyneux ..	0 1 0
8	III	" ..	0 1 0	4	III	" ..	0 1 0
11	III	" ..	0 1 0	14	II	" ..	0 1 0
2	IV	" ..	0 1 0	4	VI	" ..	0 1 0
4	IV	" ..	0 1 13	14	VIII	" ..	0 1 0
2	V	" ..	0 1 0	4	XI	" ..	0 1 0
4	V	" ..	0 0 36	14	XI	" ..	0 1 0
6	V	" ..	0 1 0	9	XIII	" ..	0 1 0
7	V	" ..	0 1 0	5	XV	" ..	0 1 0
2	VII	" ..	0 1 0	10	XVI	" ..	0 1 0
11	VII	" ..	0 1 0	16	XIX	" ..	0 1 0
13	VII	" ..	0 1 0	3	XX	" ..	0 1 0
17	VII	" ..	0 1 0	17	XXIII	" ..	0 1 0
4	VIII	" ..	0 1 0	17	XXII	" ..	0 1 0
6	VIII	" ..	0 1 0	10	XXV	" ..	0 1 0
8	VIII	" ..	0 1 0	3	XXVII	" ..	0 1 0
11	VIII	" ..	0 1 0	10	XXXI	" ..	0 1 0
13	VIII	" ..	0 1 0	3	XXXII	" ..	0 1 0
15	VIII	" ..	0 1 0	17	XXXIV	" ..	0 1 0
17	VIII	" ..	0 1 0	12	XXXVIII	" ..	0 1 0
4	IX	" ..	0 1 0	10	XLII	" ..	0 1 0
6	IX	" ..	0 1 0	5	XLIV	" ..	0 1 0
8	IX	" ..	0 1 0	15	XLV	" ..	0 1 12
11	IX	" ..	0 1 0	4	XLVI	" ..	0 1 4
2	X	" ..	0 1 0	21	XLVII	" ..	0 1 0
9	X	" ..	0 1 0	19	XLVIII	" ..	0 1 0
2	XI	" ..	0 1 0	5	L	" ..	0 1 0
4	XI	" ..	0 1 0	13	LIII	" ..	0 1 0
6	XI	" ..	0 1 0	2 of 49	V	Akatore Survey District ..	18 0 0
8	XI	" ..	0 1 0	2 of 34	III	Table Hill Survey District ..	45 0 0
10	XI	" ..	0 2 0	12	XIII	Benger Survey District ..	22 0 0
13	XI	" ..	0 2 0	1	XI	Waikouaiti Survey District ..	65 0 0
15	XI	" ..	0 1 0				
17	XI	" ..	0 1 0				
2	XII	" ..	0 1 0				
8	XII	" ..	0 1 0				
10	XII	" ..	0 2 0				
13	XII	" ..	0 2 0				
17	XII	" ..	0 1 0				
2	XIII	" ..	0 1 0				
8	XIII	" ..	0 1 0				
10	XIII	" ..	0 2 0				
13	XIII	" ..	0 2 0				
17	XIII	" ..	0 1 0				
8	XVI	" ..	0 1 0				
10	XVI	" ..	0 2 0				
14	XVI	" ..	0 2 0				
16	XVI	" ..	0 1 0				
7	XVII	" ..	0 1 0				
8	XVII	" ..	0 1 0				
10	XVII	" ..	0 2 0				
13	XVII	" ..	0 2 0				
14	XVII	" ..	0 1 0				

Given under the hand of His Excellency the Right Honourable William Lee, Baron Plunket, Knight Commander of the Most Distinguished Order of Saint Michael and Saint George, Knight Commander of the Royal Victorian Order, Governor and Commander-in-Chief in and over His Majesty's Dominion of New Zealand and its Dependencies; and issued under the Seal of the said Dominion, at the Government House, at Wellington, this fourteenth day of March, in the year of our Lord one thousand nine hundred and eight.

ROBERT McNAB,
Minister of Lands.

Approved in Council.
ALEX. WILLIS,
Clerk of the Executive Council.

Native Land taken for the Purposes of a Road in Paiaka and Manawatu-Kukutauaki No. 7g, Block X, Mount Robinson Survey District, Horowhenua County.

PLUNKET, Governor.

ORDER IN COUNCIL.

At the Government Buildings, at Wellington, this twentieth day of February, 1908.

Present :

THE HONOURABLE W. HALL-JONES PRESIDING IN COUNCIL.

WHEREAS the land mentioned in the Schedule hereto is required to be taken for a public work, to wit, for the purposes of a road in Paiaka and Manawatu-Kukutauaki No. 7g, Block X, Mount Robinson Survey District :

And whereas the said land is held or occupied by Native owners under a title which is not derived from the Crown :

And whereas a map in duplicate has been prepared of the said land, as required by the eighty-ninth section of "The Public Works Act, 1905" :

Now, therefore, in pursuance and in exercise of the powers vested in him by the eighty-ninth section of the said Act, and of all other powers in anywise enabling him in this behalf, His Excellency the Governor of the Dominion of New Zealand, acting by and with the advice and consent of the Executive Council of the said Dominion, doth hereby declare that the land shown upon such map, and described in the Schedule hereto, shall be deemed to be taken for the purposes of the said road; and the said land shall vest in His Majesty the King as from the twenty-third day of April, one thousand nine hundred and eight.

SCHEDULE.

Approximate Area of the Parcels of Land taken.	Being Portion of	Situated in Block	Situated in Survey District of	Shown on Plan	Coloured on Plan
A. R. P. 1 1 31	Manawatu-Kukutauaki No. 7g	X	Mt. Robinson	R. 9190	Green.
0 1 23	Ditto	Brown
0 2 33	Green.
1 1 20
0 3 14	Brown
0 1 29	Green.

All in the Wellington Land District; as the same are more particularly delineated on the plan marked and coloured as above mentioned, and deposited in the office of the Chief Engineer of Roads, at Wellington, in the Wellington Land District.

ALEX. WILLIS,
Clerk of the Executive Council.

Native Land in Makotuku Survey District taken for a Gravel-pit.

PLUNKET, Governor.

ORDER IN COUNCIL.

At the Government Buildings, at Wellington, this twentieth day of February, 1908.

Present :

THE HONOURABLE W. HALL-JONES PRESIDING IN COUNCIL.

WHEREAS the land mentioned in the Schedule hereto is Native land and is required to be taken for the purposes of a gravel-pit.

And whereas the said land is held or occupied by Native owners under a title which is not derived from the Crown :

And whereas a map of the said land has been prepared in duplicate, as required by the eighty-ninth section of "The Public Works Act, 1905" :

Now, therefore, in pursuance and in exercise of the powers vested in him by "The Public Works Act, 1905," and of all other powers in anywise enabling him in this behalf, His Excellency the Governor of the Dominion of New Zealand, acting by and with the advice and consent of the Executive

Council of the said Dominion, doth hereby proclaim and declare that the land shown upon such map, and described in the Schedule hereto, is hereby taken for the purposes of a gravel-pit as aforesaid; and the said land shall vest in His Majesty the King as from the third day of April, one thousand nine hundred and eight.

SCHEDULE.

The parcel of land mentioned hereunder :—

Approximate Area of the Parcel of Land taken.	Being Portion of	Coloured on Plan	Situated in Block No.	Situated in the Survey District of
A. R. P. 4 2 32	Raetibi 2a No. 2 Block	Red	VIII	Makotuku.

In the Land District of Wellington; as the same is more particularly delineated on the plan marked P.W.D. 23029, deposited in the office of the Minister for Public Works, at Wellington, in the Provincial District of Wellington, and thereon coloured as above.

ALEX. WILLIS,
Clerk of the Executive Council.

Excepting Land from the Operation of Section 117 of "The Native Land Court Act, 1894."

PLUNKET, Governor.

ORDER IN COUNCIL.

At the Government House, at Wellington, this fourteenth day of March, 1908.

Present :

HIS EXCELLENCY THE GOVERNOR IN COUNCIL.

WHEREAS by section four of "The Native Land Laws Amendment Act, 1895," it is enacted that the Governor may, by Order in Council, except from the operation of section one hundred and seventeen of "The Native Land Court Act, 1894" (hereinafter called "the said Act"), for a limited period or otherwise, and either generally or for such purposes and subject to such restrictions as shall be in such Order specified, any land, wheresoever situate, which is for the time being subject to the operation of the said section, or any interest therein or right over the same, or may in like manner make such exception in favour exclusively of any lessee or other person who has been *bond fide* in occupation of and has made improvements on such land, or has paid money to Native owners for lease or purchase thereof, prior to the passing of the said Act: Provided that no Order in Council under the provisions of this section shall take effect until after the expiration of two months from the date of the publication thereof in the *Gazette*: Provided also that every alienation under the provisions of this section shall be confirmed by the Court in terms of section fifty-three of the said Act:

And whereas the Waikato District Maori Land Board, by a recommendation made on the seventeenth day of December, one thousand nine hundred and seven, and received on the twenty-fourth day of February, one thousand nine hundred and eight, has recommended the Governor to except from the operation of section one hundred and seventeen of "The Native Land Court Act, 1894," for the purpose of alienation by way of sale, the block or parcel of land particularised and set out in the Schedule hereto:

Now, therefore, His Excellency the Governor of the Dominion of New Zealand, in pursuance and exercise of the power and authority conferred upon him by section four of "The Native Land Laws Amendment Act, 1895," and acting by and with the advice and consent of the Executive Council of the said Dominion, doth hereby except the said land from the operation of section one hundred and seventeen of "The Native Land Court Act, 1894," for the purpose of alienation by way of sale.

SCHEDULE.

ALL that piece or parcel of land, situate in the Onewhero Survey District, containing 500 acres, more or less, known as Lot 32 of Oputia No. 4, and comprised in Volume 90, folio 1, of the Register-book of the District of Auckland.

ALEX. WILLIS,
Clerk of the Executive Council.

Regulations under the Public Service Superannuation Act, 1907.

PLUNKET, Governor.

ORDER IN COUNCIL.

At the Government House, at Wellington, this fourteenth day of March, 1908.

Present :

HIS EXCELLENCY THE GOVERNOR IN COUNCIL.

IN pursuance and exercise of the powers and authorities conferred upon him by the Public Service Superannuation Act, 1907 (hereinafter termed "the Act"), His Excellency the Governor of the Dominion of New Zealand, acting by and with the advice and consent of the Executive Council of the said Dominion, doth hereby make the following regulations under and for the purposes of the Act.

REGULATIONS.

THE BOARD.

1. ALL meetings of the Board shall be held in Wellington.
2. Ordinary meetings shall be held quarterly, on the second Tuesday in January, April, July, and October.
3. Special meetings may be held at such times as the Board considers necessary.
4. At all meetings the Chairman shall have a deliberative as well as a casting vote.
5. The Board shall keep a correct record of the business transacted at its meetings.
6. Every member of the Board shall receive notice of the business to be transacted at the ordinary meetings at least one week prior to the date of any such meeting, and a notice concerning the business to be transacted at any special meeting at least three days prior to the holding of such meeting.
7. Members of the Board shall not be entitled to or be paid any remuneration for their services as members, but shall, whilst travelling on the business of the Board, be entitled to travelling-allowance in accordance with the scale prescribed by the regulations for the time being in force relating to officers travelling on the public service.
8. Every member shall be allowed by the head of his Department such special leave (exclusive of any leave which he might otherwise be entitled to), as will be necessary to enable him to attend all meetings of the Board.

CONTRIBUTIONS TO THE FUND.

9. (1.) The sum to be paid under subsection (3) of section 10 of the Act by any person who becomes a contributor to the Fund under the provisions of that subsection shall be a sum equal to the total contributions he would have paid up to the date when he becomes a contributor had he elected to become a contributor on the 30th June, 1908, plus interest thereon computed at the rate of five pounds per centum per annum compounded in accordance with the Public Trust Office Regulations :

Provided that if the option is not exercised on or before the 30th June, 1909, the Board may require the person to be medically examined, and prescribe such other conditions as may be deemed necessary before admitting him as a contributor, and such person shall be deemed to be a contributor from the 30th June, 1908.

(2.) In the case of any such person being entitled under "The Civil Service Act, 1866," to receive compensation for loss of office there shall, in addition to the sum to be paid by him under subclause (1) hereof, be paid into the Fund, when the same becomes payable, the amount of compensation which would otherwise be payable to such contributor or his representatives for the period between the 30th day of June, 1908, and the date when he becomes a contributor.

10. All persons who are first employed on or after the 1st January, 1908, in permanent positions on probation under agreement that, if their appointment is made permanent it is to date from the time of their entering the Service shall become contributors as from the date of their appointment on probation. If the appointment is not made permanent the contributions will be refunded on the termination of the service on probation, but without interest.

11. In respect of persons applying to join the Fund under section 10 of the Act, it shall be the duty of the head of every Department to satisfy himself that each such person is eligible to join the Fund under section 10, and that the date of birth and length of continuous service given in the application for enrolment are correct, and to furnish a certificate to the Secretary to the Board accordingly, setting forth the correct particulars in any case where these are incorrectly given.

12. The head of each Department shall supply the Secretary to the Board with a statement showing the annual salary of each contributor in his Department at the date of

joining the Fund, and shall also advise the Secretary to the Board immediately the salary of a contributor is altered, giving particulars of alteration, and date from which it takes effect.

13. (1.) It shall be the duty of the head of every Department to notify the Secretary to the Board of each person in his Department who becomes a contributor under section 11 of the Act, giving the following particulars (as to the correctness of which he shall first satisfy himself) in regard to each such person :—

- Full name ;
- Date of birth ;
- Name of Department ;
- Date of appointment ;
- Salary per annum ;
- Whether bachelor, spinster, husband, wife, widower, or widow ;
- Date of birth of wife (if living) ;
- Date of birth of each child then living and under the age of fourteen years.

(2.) In each such case it shall be the duty of the head of the Department to make the proper deduction provided for under section 12 of the Act, and the Controller and Auditor-General shall not pass the salary of any such officer unless the deduction is made. This regulation shall also apply to all payments of salaries in advance.

14. The Secretary to the Board shall keep a register of contributors, setting forth in regard to each contributor,—

- Registered number ;
- Name ;
- Department ;
- Date of joining Fund ;
- Section of Act under which joined ;
- Date of birth ;
- Rate of contribution ;
- Other benefits to which entitled ;
- Remarks.

15. (1.) All payments made to the Public Trustee to the credit of the Fund on account of contributors' contributions shall be accompanied by a detailed schedule, signed by the officer making the payment, and setting forth in respect of each contributor concerned the following particulars :—

- Registered number ;
- Name ;
- Department ;
- Amount of contribution.

(2.) On receipt of any such payment the Public Trustee shall forthwith place the amount to the credit of the Fund, and forward the schedule, with his receipt for the total amount indorsed at foot thereof, direct to the Secretary to the Board.

(3.) The Public Trustee shall similarly indorse and forward to the Secretary to the Board advices received, with payments under sections 32 and 33 of the Act, and shall also advise the Secretary to the Board whenever any interest is credited to the Fund, and the amount of such interest.

16. Every contributor whose pay is temporarily stopped owing to ill health, or who is on leave of absence without pay, shall,—

- (a.) Contribute to the Fund monthly so long as his pay is stopped at one-third of the rate otherwise payable by him, and thereafter at the ordinary rate of contribution ; or
- (b.) Cease to contribute to the Fund while his pay is so stopped, and thereafter contribute by way of deduction from pay an additional amount equal to one-third of his ordinary contribution for a period as long as that during which his pay was so stopped.

17. (1.) The head of a Department shall report to the Board whenever the salary of a contributor employed in his Department is temporarily stopped on account of ill health, and again when payment thereof is resumed. He shall also similarly report as to a contributor on leave of absence without salary.

(2.) In each case he shall state under which paragraph of the preceding regulation the contributor has elected to contribute.

18. In the event of a contributor who has retired from the public service on a retiring-allowance being re-employed as provided for under subsection (1) or (2) of section 20 of the Act, it shall be the duty of the head of the Department in which he is re-employed to immediately report the same to the Secretary to the Board, giving full particulars as to such re-employment (period, remuneration, &c.).

19. It shall be the duty of the Public Trustee to furnish the Secretary to the Board with a return of all contributors having moneys placed to their credit under subsections (1) and (2) of section 14 of the Act, setting forth the name of the contributor, Department, and amount placed to credit, and the Secretary shall duly record the same.

20. For the purposes of section 15 of the Act heads of Departments shall ascertain the amount of compensation (if any) to which each contributor in their Department would be entitled under "The Civil Service Act, 1866," on the date of his joining the Fund had his services been dispensed with on that date, and notify the amount of such compensation to the Secretary to the Board, who shall duly record the same after it has been verified by the Audit office.

21. Any contributor appealing to the Board under section 16 of the Act shall forward full particulars of his case in writing, addressed to the Secretary to the Board, and may, subject to the consent of the Board, appear in person before the Board in support of his case. The Board shall have full power to call for the production of all papers necessary in connection with a case.

22. Every notice of intention to retire from the Public Service under section 18 of the Act shall be forwarded in writing through the head of the Department in which the contributor is employed.

23. The head of a Department shall notify the Secretary to the Board of all applications received by him for voluntary retirement, and of all notifications where a Minister is retiring a contributor, and also of the death of a contributor.

BENEFITS OF THE FUND.

24. The Secretary shall furnish the Board with a report upon the case of every contributor claiming on the Fund, and such report shall contain the following information, viz. :—

Name of contributor ;
Position in the service ;
Age ;
Cause of retirement ;
Date of retirement ;
Length of service ;
Total amount contributed to Fund ;
Average salary on which retiring-allowance is to be computed under section 22 ;
Amount of retiring-allowance to which entitled ;
Particulars of moneys (if any) due under section 14 or 15.

25. He shall similarly, so far as the circumstances apply, advise the Board with respect to contributors who retire "medically unfit," or before becoming entitled to a retiring-allowance, or whose services are dispensed with.

26. With respect to claims on the Fund arising upon the death of a contributor, the Secretary shall investigate the same and report thereon to the Board.

27. The Board shall at its first meeting after receipt of the necessary particulars consider such cases as have been reported upon, and grant allowances in accordance with the terms of the Act, and determine the date from which the first payment in each case shall be made.

28. In the event of the date of a contributor's retirement falling on a day other than the last day of a month, then the first instalment of his retiring-allowance shall be payable in respect of the balance of the month and thereafter at the end of each month.

29. Allowances granted to widows and children under sections 25 and 26 of the Act shall be due and payable on the last day of each month, and, except as to the first and last payment, shall be in equal monthly instalments of £1 10s. for the widow and £1 1s. 8d. for each child.

30. The Secretary shall forthwith after the Board's decision advise the contributor or beneficiary of the same, and where necessary require him to elect whether he accepts a retiring-allowance or a refund of his contributions in lieu thereof.

31. In respect of every contributor who becomes a claimant on the Fund, it shall be the duty of the head of the Department in which he is employed to prepare such statements as to the service of the said contributor, or the amounts of salary paid to him, or other like particulars as may be required by the Board. The accuracy of every such statement shall be certified to by the person by whom it is prepared.

32. In respect of every contributor who retires medically unfit, and in respect of every claim arising on the Fund in respect of the death of a contributor, it shall be the duty of the head of the Department to furnish a certificate with particulars (if any) as to whether any compensation has been paid or is payable by the Crown or the Department under the provisions of "The Workers' Compensation for Accidents Act, 1900," or any Act amending or substituted for that Act.

33. The receipt of any person to whom the Board may direct any sum accruing in respect to benefits derivable under the Act to be paid shall be an absolute discharge to the fund of all further liability in respect of the amount so paid.

34. Statistical information required by the Actuary for the purpose of valuing the Fund shall be kept by the Secretary to the Board in respect of each contributor, and for this purpose it shall be the duty of the head of every Department to furnish any information possessed by that Department, and also to obtain from each contributor employed in his Department such statistical information regarding his family or otherwise as may from time to time be required. The Secretary to the Board shall obtain like information from each contributor in receipt of a retiring-allowance.

ELECTION OF MEMBERS OF THE BOARD.

35. The Secretary to the Board shall be the Returning Officer for the election of the elective members of the Board.

36. There shall be prepared by the Returning Officer two separate alphabetical voting-lists, to wit,—

- (a.) One of all contributors who belong to the Post and Telegraph Department ;
- (b.) One of all contributors who belong to other Departments of the public service ;

and such lists shall be open to inspection by contributors at all reasonable times.

37. The Returning Officer shall from time to time add to the respective lists the names of all contributors who become entitled to be enrolled thereon, and shall remove therefrom the names of all persons who cease to be so entitled :

Provided that the validity of any election shall not be questioned on the ground that a name wrongly appears in a list or has been omitted therefrom.

38. For every election the voting-lists shall be closed on the day on which nominations close, and shall remain closed until the election is completed.

39. Any contributor may, by notice addressed to the Returning Officer posted or delivered so as to reach the Returning Officer not less than seven days before the lists are closed, object to any voting-list on some specified ground, and the Returning Officer shall forthwith after the receipt of any such objection inquire into and dispose of the same. The contributor aforesaid may appeal to the Minister of Internal Affairs against the decision of the Returning Officer, and the Minister's decision shall be final.

40. Every extraordinary election shall be held on a date to be fixed by the Returning Officer, being not later than the fiftieth day after the vacancy occurs.

41. Not less than forty days before any election the Returning Officer shall by advertisement in the *New Zealand Gazette*, or otherwise, publicly notify in respect of the election—

- (a.) The day on which the election will be held, and the hour at which the poll will be closed ;
- (b.) The number of vacancies ;
- (c.) The day and hour for the closing of nominations, being not more than twenty days before the day of election.

42. No contributor shall be eligible for election unless he is nominated in writing by at least two other contributors.

43. Every nomination-paper shall be in the form or to the effect following :—

The Returning Officer (being the Secretary to the Board, Wellington).

I, [Name and address], being a contributor to the Public Service Superannuation Fund, and employed in the Department, do hereby nominate [Name and address] as a candidate for election to the Public Service Superannuation Board at the election to be held on the _____ day of _____, 19____.

Dated this _____ day of _____, 19____.

Candidate's consent to be subscribed at foot of nomination-paper :—

I hereby consent to my nomination.

[Signature of candidate nominated.]

44. If the nomination-paper does not bear the written consent of the candidate nominated, such consent may be given by him to the Returning Officer before the nominations are closed ; and any nomination-paper shall be void if the consent of the candidate nominated therein is not duly given as aforesaid.

45. If in either division of the public service the number of persons nominated is not more than the number of vacancies to be filled, the persons nominated shall be declared to be duly elected ; but if the number of persons nominated exceeds the number of vacancies to be filled, a ballot of the contributors in that section shall be taken.

46. In any case in which a ballot becomes necessary the Returning Officer shall, immediately after the nominations are closed, prepare and post to each contributor through the

head of his Department a printed ballot-paper containing, in alphabetical order of surnames, a list of all the duly nominated candidates for whom such elector is entitled to vote; and such ballot-paper shall be in the form or to the effect following:—

BALLOT-PAPER for Use at Election to be held on the
Day of _____, 19____, of _____ Members of the Public Service Superannuation Board by the Contributors employed in [the Post and Telegraph Department or Departments other than the Post and Telegraph Department].

Candidates.

[Full names of all duly nominated candidates, in alphabetical order of surnames.]

Directions.

The number of candidates to be elected is _____.
The voter must draw a line through the name of every candidate for whom he does not intend to vote, and the number of names left uncanceled must not exceed the number of candidates to be elected.

The voter's name must not be written on the voting-paper.

This ballot-paper must be enclosed in a sealed envelope, and, if posted to the Returning Officer, must be posted on or before the day of the election, or, if delivered to him, must be delivered before the day of the election, or not later than 5 o'clock in the afternoon of that day.

The envelope is to be addressed "The Secretary, Public Service Superannuation Board, Wellington," and marked "Voting-paper."

47. The ballot-paper sent to each contributor shall bear his registered number, which shall also be written opposite his name on the voting-list. The number shall be written on the left-hand bottom corner of the ballot-paper by the Returning Officer before it is sent out.

48. The ballot-paper, if delivered to the Returning Officer, must be so delivered in a sealed envelope before the day of the election, or not later than 5 o'clock in the afternoon of that day; and, if posted to him, must be posted in a sealed envelope on or before that day.

49. The poll shall close at 5 o'clock in the afternoon of the day of the election; but all ballot-papers shall be included and counted which are received by the Returning Officer in due course of post before the close of the fifteenth day after the day of the election.

50. A ballot-paper shall be informal in any of the following cases, that is to say:—

- (1.) If the name of the voter appears thereon; or
- (2.) If the names of candidates left uncanceled exceed the number of candidates to be elected; or

- (3.) If, being personally delivered to the Returning Officer, it is not delivered at his office before the close of the poll; or if, having been forwarded by post, it is not received at the office of the Returning Officer on or before the fifteenth day after the day of election; or
- (4.) If, from the postmark on the envelope or otherwise, the Returning Officer is satisfied that it was not posted until after the day of the election.

51. On the close of the fifteenth day after the day of the election the Returning Officer shall open and examine all the ballot-papers duly delivered to him or received by him through the post as aforesaid, and, after rejecting all informal ballot-papers, shall ascertain the candidates (not exceeding the total number to be elected by each division of contributors) who have received the greatest number of the votes of such contributors, and shall declare such candidates to be elected.

52. If by reason of an equality of votes given for two or more candidates the election is not complete, the Returning Officer shall complete the election by casting lots in the presence of one of the non-elective members of the Board.

53. Forthwith after the completion of the election, the Returning Officer shall notify in the *New Zealand Gazette* the result of the election, specifying the names of the persons elected in the case of each division of the public service, the names of the candidates, and the number of votes received for each candidate, and declaring the candidates who have received the greatest number of votes to be elected.

54. The voting-papers shall, after being counted, be enclosed in a sealed packet, and, unless a scrutiny is demanded, shall be kept unopened in the custody of the Returning Officer for two months, and shall then be destroyed. A scrutiny must be demanded in writing by not less than seven voters within fourteen days after the publication of the result of the election.

GENERAL.

55. The Public Trustee shall from time to time as securities offer invest the moneys of the Fund on freehold securities at current rates of interest. Such portions of the Fund as shall not be so invested shall bear the "Common Fund" rate of interest.

56. The accounts and statements required under section 30 of the Act shall be in the forms shown in the schedules hereto.

57. In computing contributions payable or allowances granted under the Act fractions of a penny shall be taken as one penny.

58. The Board may pay out of the Fund all expenses incidental to the management and administration of the Fund.

SCHEDULES.

FIRST SCHEDULE.

PUBLIC SERVICE SUPERANNUATION FUND.

REVENUE ACCOUNT FOR THE YEAR ENDED 31ST DECEMBER, 19__.

	£	s.	d.		£	s.	d.
Amount of funds at the beginning of the year				Retiring-allowances—			
Members' contributions				To members			
Government contributions				To widows and children			
Fines				Contributions returned			
Interest				Compensation (sec. 15, (f))			
Other receipts [to be specified]				Expenses			
				Other payments [to be specified]			
				Amount of funds at end of year			

BALANCE-SHEET AT THE 31ST DECEMBER, 19__.

	£	s.	d.		£	s.	d.
<i>Liabilities.</i>				<i>Assets.</i>			
Fund as per Revenue Account				Amount in hands of Public Trustee for investment			
*Retiring-allowances due, in course of payment				*Contributions due, in transmission			
*Refunds of contributions due, and in course of payment				Other sums due [accounts to be specified]			
*Compensation due, and in course of payment							
Other sums owing [accounts to be specified]							

* Included in the corresponding items in the Revenue Account.

SECOND SCHEDULE.
PUBLIC SERVICE SUPERANNUATION FUND.
STATEMENT OF CONTRIBUTORS FOR THE YEAR ENDING
31ST DECEMBER, 19 .

	Number.		Annual Salary	Annual Contributions.
	M.	F.		
Contributors at beginning of the year			£ s. d.	£ s. d.
New contributors entered during the year				
Increase by promotion during the year		
Total				
Contributions discontinued during the year				
Total contributors at end of year				

PARTICULARS OF CONTRIBUTIONS DISCONTINUED DURING THE YEAR.

How discontinued.	Number.		Annual Salary.	Annual Contributions.	Amount paid on Retirement.	Retiring-allowance granted.
	M.	F.				
By death before retiring-allowance entered upon (secs. 25 and 26)			£ s. d.	£ s. d.	£ s. d.	£ s. d.
By retirement before retiring age (sec. 24)						
By retirement medically unfit (sec. 19)						
By retirement at retiring age or for length of service (sec. 18)						
By reduction				
Total						

PROGRESS OF CONTRIBUTORS SINCE DATE OF ESTABLISHMENT OF THE FUND TO 31ST DECEMBER, 19 .

	Number.		Annual Salary.	Annual Contributions.
	M.	F.		
Total entered			£ s. d.	£ s. d.
Total discontinued				
Total existing at 31st December, 19 .				

THIRD SCHEDULE.

PUBLIC SERVICE SUPERANNUATION FUND.

STATEMENT OF RETIRING-ALLOWANCE LIST FOR THE YEAR ENDING 31ST DECEMBER, 19 .

	Total Retiring-allowances.		Sec. 18: On Attainment of Retiring Age or for Length of Service.		Sec. 19: Medically unfit.		Sec. 25: Widows.		Secs. 25, (c), and 26, (a): Children.	
	Number.	Annual Amount.	Number.	Annual Amount.	Number.	Annual Amount.	Number.	Annual Amount.	Number.	Annual Amount.
Retiring-allowances at beginning of year		£ s. d.		£ s. d.		£ s. d.		£ s. d.		£ s. d.
New retiring-allowances granted during year at retirement										
New retiring-allowances granted after retirement										
Total										
Retiring-allowances discontinued during year										
Retiring-allowances existing at end of year										
PARTICULARS OF RETIRING-ALLOWANCES DISCONTINUED DURING THE YEAR.										
<i>How discontinued.</i>										
By death										
By expiry										
Total										
PROGRESS OF RETIRING-ALLOWANCES SINCE ESTABLISHMENT OF THE FUND TO 31ST DECEMBER, 19 .										
Total granted										
Total discontinued										
Total existing at 31st December, 19 .										

A list to be appended showing the names and annual amounts of retiring-allowances current.

ALEX. WILLIS,
 Clerk of the Executive Council.

Declaring certain Roads in Lowry Peaks Survey District to be County Roads.

PLUNKET, Governor.

ORDER IN COUNCIL.

At the Government House, at Wellington, this fourteenth day of March, 1908.

Present :

HIS EXCELLENCY THE GOVERNOR IN COUNCIL.

IN pursuance and in exercise of the powers vested in him by section one hundred and three of "The Public Works Act, 1905," and of all other powers in anywise enabling him in this behalf, His Excellency the Governor of the Dominion of New Zealand, acting by and with the advice and consent of the Executive Council of the said Dominion, doth hereby order and declare that the roads described in the Schedule hereto shall, on and after the date of the gazetting of this Order in Council, become county roads.

SCHEDULE.

The roads mentioned hereunder :—

Approximate Area of the Roads referred to.	Being Portion of	Coloured on Plan.	Sheet No. of Plan.	Situated in Block No.	Situated in the Survey District of
A. R. P. 0 1 9	Small-grazing Run No. 1	.. Orange..	1	XVII	.. Lowry Peaks.
0 2 34	Small-grazing Run No. 1	.. Orange..	2	XVII	.. Lowry Peaks.
0 2 0	Railway reserve	.. Orange..	2	XVII	.. Lowry Peaks.
0 0 9	Small-grazing Run No. 1	.. Orange..	2	XVII	.. Lowry Peaks.
4 0 6	Railway reserve	.. Orange..	2	XVII	.. Lowry Peaks.
0 1 20	Railway reserve	.. Orange..	3	XVII	.. Lowry Peaks.
0 0 11	Railway reserve	.. Orange..	3	XVII	.. Lowry Peaks.
0 1 31	Small-grazing Run No. 1	.. Orange..	3	XVII	.. Lowry Peaks.
0 1 11	Reserve	.. Orange..	9	XVI	.. Lowry Peaks.

All in the Land District of Canterbury; as the same are more particularly delineated on the plans marked P.W.D. 23053, deposited in the office of the Minister for Public Works, at Wellington, in the Provincial District of Wellington, and thereon coloured as above.

ALEX. WILLIS,
Clerk of the Executive Council.

Declaring Roads in the County of Stratford to be County Roads.

PLUNKET, Governor.

ORDER IN COUNCIL.

At the Government House, at Wellington, this fourteenth day of March, 1908.

Present :

HIS EXCELLENCY THE GOVERNOR IN COUNCIL.

IN pursuance and in exercise of the powers vested in him by section one hundred and three of "The Public Works Act, 1905," and of all other powers in anywise enabling him in this behalf, His Excellency the Governor of the Dominion of New Zealand, acting by and with the advice and consent of the Executive Council of the said Dominion, doth hereby order and declare that the roads described in the Schedule hereto shall, on and after the date of this Order in Council, be county roads.

SCHEDULE.

Approximate Area of the Roads referred to.	Being Portion of Section No.	Coloured on Plan	Situated in Block No.	Situated in the Survey District of
A. R. P. 0 1 21	6	Sepia	XIII	Ngatimaru.
2 0 15	1	Sepia	XIII	Ngatimaru.
0 0 9	2	Orange	XIII	Ngatimaru.
1 2 10	1	Sepia	IX	Ngatimaru.
0 1 6	1	Sepia	IX	Ngatimaru.
2 3 28	1	Sepia	IX	Ngatimaru.

All in the Land District of Taranaki; as the same are more particularly delineated on the plan marked P.W.D. 21732, deposited in the office of the Minister for Public Works, at Wellington, in the Provincial District of Wellington, and thereon coloured as above.

ALEX. WILLIS,
Clerk of the Executive Council.

Declaring Roads in the Rosewill Settlement, Mackenzie County, to be County Roads.

PLUNKET, Governor.

ORDER IN COUNCIL.

At the Government House, at Wellington, this fourteenth day of March, 1908.

Present :

HIS EXCELLENCY THE GOVERNOR IN COUNCIL.

IN pursuance and in exercise of the powers vested in him by "The Public Works Act, 1905," and of all other powers in anywise enabling him in this behalf, His Excellency the Governor of the Dominion of New Zealand, acting by and with the advice and consent of the Executive Council of the said Dominion, doth hereby order and declare that the roads described in the Schedule hereto shall, on and after the date of this Order in Council, be county roads.

SCHEDULE.

All that portion of road in the Canterbury Land District, Mackenzie County, commencing at a point on the Cannington Road, at the south-east corner of Section 63, Rosewill Settlement, Block IX, Pareora Survey District, and extending in a westerly direction between Sections 63 and 64, and terminating at the north-west corner of Section 64, all in Block IX, Pareora Survey District, being a distance of 41 chains or thereabouts.

Also all that portion of road in the Canterbury Land District, Mackenzie County, commencing at a point on the Monavale Road about 22½ chains westerly from the north-west corner of Section 36, Rosewill Settlement, Block VIII, Opawa Survey District, and proceeding in a southerly direction along the frontage of Section 35, and terminating in the Green Hill Road, all in Block VIII, Opawa Survey District, being a distance of 24 chains or thereabouts.

Also all that portion of road in the Canterbury Land District, Mackenzie County, known as Whiteman Road, commencing at a point on the Mackenzie Road at the north-east corner of Section 23, Rosewill Settlement, Block VIII, Opawa Survey District, and proceeding generally in a south-westerly direction along the northern frontages of Sections 23, Block VIII, and 22, Block VII, and terminating at the north-west corner of the said Section 22, all in Opawa Survey District, being a distance of 2 miles 55 chains or thereabouts.

Also all that portion of road in the Canterbury Land District, Mackenzie County, commencing at the south-east corner of Section 2, Rosewill Settlement, Block III, Opawa Survey District, close to the Opawa Township, and extending in a south-westerly direction between Sections 2, 5, 6, 7, on the one side, and 2a, 12, 11, 10, on the other side, and terminating at the south-western corner of Section 7, all in Block III, Opawa Survey District, being a distance of 65 chains or thereabouts.

As the said roads are more particularly delineated on a plan marked R. 5467, deposited in the office of the Chief Engineer of Roads, at Wellington, in the Wellington Land District, and thereon coloured yellow, and numbered 11, 12, 13, and 14.

ALEX. WILLIS,
Clerk of the Executive Council.

Declaring Portion of the Manganui-o-te-ao Road, in the Waimarino County, to be a County Road.

PLUNKET, Governor.
ORDER IN COUNCIL.

At the Government House, at Wellington, this fourteenth day of March, 1908.

Present:

HIS EXCELLENCY THE GOVERNOR IN COUNCIL.

IN pursuance and in exercise of the powers vested in him by "The Public Works Act, 1905," and of all other powers in anywise enabling him in this behalf, His Excellency the Governor of the Dominion of New Zealand, acting by and with the advice and consent of the Executive Council of the said Dominion, doth hereby order and declare that the road described in the Schedule hereto shall, on and after the date of this Order in Council, be a county road.

SCHEDULE.

ALL that portion of road in the Wellington Land District, Waimarino County, known as the Manganui-o-te-ao Road, commencing at the crossing of the Orautaha Stream at junction with Raetihi-Ohura Road, and proceeding generally in a northerly direction, fronting Sections 23, 24, and part of Section 22, Block XIV, Manganui Survey District, and terminating at a point 6 chains north of the boundary between Sections 23 and 22, Block XIV aforesaid, being a distance of 40 chains or thereabouts; as the said road is more particularly delineated on the plan marked R. 6893, deposited in the office of the Chief Engineer of Roads, at Wellington, in the Wellington Land District, and thereon coloured red.

ALEX. WILLIS,
Clerk of the Executive Council.

Declaring Portion of Taihape-Otuarei Road, in the Rangitikei County, to be a County Road.

PLUNKET, Governor.
ORDER IN COUNCIL.

At the Government House, at Wellington, this fourteenth day of March, 1908.

Present:

HIS EXCELLENCY THE GOVERNOR IN COUNCIL.

IN pursuance and in exercise of the powers vested in him by "The Public Works Act, 1905," and of all other powers in anywise enabling him in this behalf, His Excellency the Governor of the Dominion of New Zealand, acting by and with the advice and consent of the Executive Council of the said Dominion, doth hereby order and declare that the road described in the Schedule hereto shall, on and after the date of this Order in Council, be a county road.

SCHEDULE.

THAT portion of road in the Wellington Land District, Rangitikei County, known as the Taihape-Otuarei Road, commencing at the north-eastern corner of Section No. 8, Block XI, Ohinewairua Survey District, and proceeding generally in a north-easterly direction, intersecting 3A No. 2e, 3A No. 2d, and 3A No. 2c, Block XI aforesaid, and terminating at a point 25 chains west of the Otuarei Bridge, being a distance of 2 miles 40 chains or thereabouts; as the said road is more particularly delineated on the plan marked R. 863, deposited in the office of the Chief Engineer of Roads, at Wellington, in the Wellington Land District, and thereon coloured red.

ALEX. WILLIS,
Clerk of the Executive Council.

Declaring Portion of Taihape-Otuarei Road, in the County of Rangitikei, to be a County Road.

PLUNKET, Governor.
ORDER IN COUNCIL.

At the Government House, at Wellington, this fourteenth day of March, 1908.

Present:

HIS EXCELLENCY THE GOVERNOR IN COUNCIL.

IN pursuance and in exercise of the powers vested in him by "The Public Works Act, 1905," and of all other powers in anywise enabling him in this behalf, His Excellency the Governor of the Dominion of New Zealand, acting by and with the advice and consent of the Executive Council of the said Dominion, doth hereby order and declare that the road described in the Schedule hereto shall, on and after the date of this Order in Council, be a county road.

SCHEDULE.

ALL that portion of road in the Wellington Land District, Rangitikei County, known as the Taihape-Otuarei Road, commencing at the boundary between Sections 7 and 8, Block IX, Pukeokahu Survey District, and proceeding generally in a westerly direction, fronting Sections 7, 6, and 5, Block IX aforesaid; thence across the Otuareiawa Stream, including the Otuareiawa Bridge, and fronting Sections 1 and 3, Block XII, Ohinewairua Survey District, and terminating at a point 12 chains west of the boundary between Section 3, Block XII, Ohinewairua Survey District, and 2c No. 16, being a distance of 3 miles 27 chains or thereabouts; as the same is more particularly delineated on the plan marked R. 863, deposited in the office of the Chief Engineer of Roads, at Wellington, in the Wellington Land District, and thereon coloured red.

ALEX. WILLIS,
Clerk of the Executive Council.

Declaring Roads in the Rosewill Settlement, Levels County, to be County Roads.

PLUNKET, Governor.
ORDER IN COUNCIL.

At the Government House, at Wellington, this fourteenth day of March, 1908.

Present:

HIS EXCELLENCY THE GOVERNOR IN COUNCIL.

IN pursuance and in exercise of the powers vested in him by "The Public Works Act, 1905," and of all other powers in anywise enabling him in this behalf, His Excellency the Governor of the Dominion of New Zealand, acting by and with the advice and consent of the Executive Council of the said Dominion, doth hereby order and declare that the roads described in the Schedule hereto shall, on and after the date of this Order in Council, be county roads.

SCHEDULE.

ALL that portion of road in the Canterbury Land District, Levels County, commencing at a point on the Washdyke to Pleasant Point Road, near the Levels Railway-station, at the south-east corner of Section 142, Rosewill Settlement, Block IX, Arowhenua Survey District, and proceeding in a south-westerly direction between Sections 142, 138, 137, 136, and 131 on the one side, and No. 3697 (stock reserve), 143, and 132 on the other side, to the south-west corner of Section 131, thence in a north-westerly direction between Sections 131, 130, and 129 on the one side, and Sections 125 and 124 on the other side, and terminating at the north-east corner of Section 124, all in Block IX, Arowhenua Survey District, being a distance of 1 mile 37 chains or thereabouts.

Also all that portion of road in the Canterbury Land District, Levels County, commencing at a point in the previously described road at the north-west corner of Section 142, in the Rosewill Settlement, Block IX, Arowhenua Survey District, and extending in a south-easterly direction between Sections 143 and 132 to a point 100 links beyond the south-east corner of Section 132, in Block IX, Arowhenua Survey District, being a distance of 15 chains or thereabouts.

Also all that portion of road in the Canterbury Land District, Levels County, commencing at a point on the Washdyke to Pleasant Point Road, near the Levels Railway-station, at the south-east corner of Section 134, Rosewill

Settlement, Block IX, Arowhenua Survey District, and proceeding in a south-westerly direction to the south-east corner of Section 129, Block IX, Arowhenua Survey District, being a distance of 25 chains or thereabouts.

Also all that portion of road in the Canterbury Land District, Levels County, commencing at a point at the southern end of the Downs Road 3 chains south of the northernmost corner of Section 113, in the Rosewill Settlement, Block XI, Pareora Survey District, and proceeding in a southerly direction until it joins the Rolling Ridges Road, about 7 chains from the south-east corner of Section 113, in Block XI, Pareora Survey District, being a distance of 61 chains or thereabouts.

Also all that portion of road in the Canterbury Land District, Levels County, commencing at a point 20 chains south-west of the north-east corner of Section 108, in the Rosewill Settlement, Block XI, Pareora Survey District, and proceeding generally in a southerly direction through Section 108, and along the eastern frontage of Section 108, and terminating at the south-east corner of Section 108, in Block XI, Pareora Survey District, being a distance of 76 chains or thereabouts.

Also all that portion of road in the Canterbury Land District, Levels County, commencing at a point on the south side of Monro Road at the north-west corner of Section 98, in Rosewill Settlement, Block VII, Pareora Survey District, and proceeding in a south-westerly direction to the north-east corner of Section 96, all in Block VII, Pareora Survey District, being a distance of 42 chains or thereabouts.

Also all that portion of road in the Canterbury Land District, Levels County, commencing at a point on Sutherland Road at the north-east corner of Section 91, in the Rosewill Settlement, Block VI, Pareora Survey District, and proceeding in a south-westerly direction to the north-east corner of Section 90, all in Block VI, Pareora Survey District, being a distance of 40 chains or thereabouts.

Also all that portion of road in the Canterbury Land District, Levels County, commencing at a point at the north-east corner of Section 29, Cave Suburban, Block IX, Pareora Survey District, and extending in a south-westerly direction along the northern frontages of Sections 29, 28, and 26, Cave Suburban, and thence in a south-easterly direction along the frontages of Sections 26 and 27, Cave Suburban, and thence in a north-easterly direction along the southern frontages of Sections 27, 28, and 29, Cave Suburban, and terminating at the south-east corner of Section 29, all in Block IX, Pareora Survey District, being a distance of 40 chains or thereabouts.

Also all that portion of road in the Canterbury Land District, Levels County, commencing at a point at the north-east corner of Section 15, Cave Village, Block IX, Pareora Survey District, and extending in a south-easterly direction between Sections 15, 18, and 22 on the one side in a direct line, and terminating at the northern boundary of Section 72, Rosewill Settlement, all in Block IX, Pareora Survey District, being a distance of 12 chains or thereabouts.

Also all that portion of road in the Canterbury Land District, Levels County, commencing at a point at the south-east corner of Section 7, Cave Village, Block IX, Pareora Survey District, and extending in a south-westerly direction between Sections 7, 8, 9, 10, 11, 12, 18, 17, and 16, Cave Village, on the one side, and Sections 25, 24, 23, 22, and 21, Cave Suburban, on the other side, and terminating at the south-western corner of Section 16, Cave Village, all in Block IX, Pareora Survey District, being a distance of 14 chains or thereabouts; as the said roads are more particularly delineated on a plan marked R. 5467, deposited in the office of the Chief Engineer of Roads, at Wellington, in the Wellington Land District, and thereon coloured red, and numbered 1, 2, 3, 4, 5, 6, 7, 8, 9, and 10.

ALEX. WILLIS,
Clerk of the Executive Council.

Declaring Jacobsen's Road, in the Rangitikei County, to be a County Road.

PLUNKET, Governor.
ORDER IN COUNCIL.

At the Government House, at Wellington, this fourteenth day of March, 1908.

Present :
HIS EXCELLENCY THE GOVERNOR IN COUNCIL.

IN pursuance and in exercise of the powers vested in him by "The Public Works Act, 1905," and of all other powers in anywise enabling him in this behalf, His Excellency the Governor of the Dominion of New Zealand, acting by and with the advice and consent of the Executive Council of the said Dominion, doth hereby order and declare that the road described in the Schedule hereto shall, on and after the date of this Order in Council, be a county road.

SCHEDULE.

ALL that road in the Wellington Land District, Rangitikei County, known as Jacobsen's Road, commencing at its junction with the Taihape-Mataroa Road, and proceeding generally in a north-easterly direction through 4A3c No. 8, Block XIV, Ohinewairua Survey District, terminating at and including the bridge over the Hautapu River, being a distance of 31 chains or thereabouts; as the said road is more particularly delineated on the plan marked R. 9452, deposited in the office of the Chief Engineer of Roads, at Wellington, in the Wellington Land District.

ALEX. WILLIS,
Clerk of the Executive Council.

Declaring Part of Conway Gorge Road (via Hawkeswood), in the Cheviot County, to be a County Road.

PLUNKET, Governor.
ORDER IN COUNCIL.

At the Government House, at Wellington, this fourteenth day of March, 1908.

Present :

HIS EXCELLENCY THE GOVERNOR IN COUNCIL.

IN pursuance and in exercise of the powers vested in him by "The Public Works Act, 1905," and of all other powers in anywise enabling him in this behalf, His Excellency the Governor of the Dominion of New Zealand, acting by and with the advice and consent of the Executive Council of the said Dominion, doth hereby order and declare that the road in Cheviot County described in the Schedule hereto shall, on and after the date of this Order in Council, be a county road.

SCHEDULE.

ALL that portion of the road in the Canterbury Land District, Cheviot County, known as the Conway Gorge to Waiau Road (via Hawkeswood), commencing at a point on the right bank of the Conway River opposite the Hundalee Road, and proceeding generally in a south-westerly direction through Sections 33, 32, and 31, Square 86, Block XI, Hawkesbury Survey District, and terminating in the bed of the Conway River, being a distance of 1 mile 20 chains, more or less; as the said road is more particularly delineated on the plan marked R. 2857, and deposited in the office of the Chief Engineer of Roads, at Wellington, in the Wellington Land District, and thereon coloured red.

ALEX. WILLIS,
Clerk of the Executive Council.

Declaring the Harakeketangi Road, in Upper Wangaehu Road District, to be a District Road.

PLUNKET, Governor.
ORDER IN COUNCIL.

At the Government House, at Wellington, this fourteenth day of March, 1908.

Present :

HIS EXCELLENCY THE GOVERNOR IN COUNCIL.

IN pursuance and in exercise of the powers vested in him by "The Public Works Act, 1905," and of all other powers in anywise enabling him in this behalf, His Excellency the Governor of the Dominion of New Zealand, acting by and with the advice and consent of the Executive Council of the said Dominion, doth hereby order and declare that the road described in the Schedule hereto shall, on and after the date of this Order in Council, be a district road.

SCHEDULE.

HARAKEKETANGI ROAD.

THAT road in the Wellington Land District, Upper Wangaehu Road District, known as the Harakeketangi Road, commencing at its junction with the Turakina Valley-Mataroa Road, and proceeding generally in a southerly direction, intersecting Section 4 and fronting Section 11, Block XII, Maungakaretu Survey District, and terminating at the southern boundary of Section 11, Block XII aforesaid, being a distance of 1 mile 57 chains or thereabouts; as the said road is more particularly delineated on the plan marked R. 9693, and deposited in the office of the Chief Engineer of Roads, at Wellington, in the Wellington Land District, and thereon coloured red.

ALEX. WILLIS,
Clerk of the Executive Council.

Declaring Part of Kaitieke Road, in Waimarino County, to be a Government Road.

PLUNKET, Governor.

ORDER IN COUNCIL.

At the Government House, at Wellington, this fourteenth day of March, 1908.

Present :

HIS EXCELLENCY THE GOVERNOR IN COUNCIL.

IN pursuance and in exercise of the powers vested in him by "The Public Works Act, 1905," and of all other powers in anywise enabling him in this behalf, His Excellency the Governor of the Dominion of New Zealand, acting by and with the advice and consent of the Executive Council of the said Dominion, doth hereby order and declare that the road described in the Schedule hereto shall, on and after the date of this Order in Council, be a Government road.

SCHEDULE.

Approximate Area of each of the Portions of Road to be declared a Government Road.	Being on Frontage of Section No.	Situated in Block	Situated in Survey District of	Shown on Plan	Coloured on Plan
A. R. P. 2 1 24	5	XI	Kaitieke ..	R. 1922	Bordered green.
1 1 15	5	"	" ..	"	Ditto.

All in the Wellington Land District; as the same are more particularly delineated on the plan marked and coloured as above mentioned, and deposited in the office of the Chief Engineer of Roads, at Wellington, in the Wellington Land District.

ALEX. WILLIS,
Clerk of the Executive Council.

Consenting to closing Road in Glenomaru Survey District, Clutha County.

PLUNKET, Governor.

ORDER IN COUNCIL.

At the Government House, at Wellington, this fourteenth day of March, 1908.

Present :

HIS EXCELLENCY THE GOVERNOR IN COUNCIL.

WHEREAS by section one hundred and thirty-three, (a), of "The Public Works Act, 1905," it is enacted that a local authority shall not declare any county road or district road to be stopped, and such road shall not be deemed to be stopped, until the consent thereto of the Governor by Order in Council gazetted is obtained :

And whereas the Clutha County Council has applied for such consent in respect to the road described in the Schedule hereto :

Now, therefore, in pursuance and in exercise of the above-part-recited Act, and of all other powers in anywise enabling him in this behalf, His Excellency the Governor of the Dominion of New Zealand, acting by and with the advice and consent of the Executive Council of the said Dominion, doth hereby consent to the Clutha County Council closing the road mentioned in the Schedule hereto.

SCHEDULE.

Approximate Area of Road to be closed.	Being Portion of Road	Situated in Block	Situated in Survey District of	Shown on Plan	Coloured on Plan
A. R. P. 1 0 18	Adjoining Section 31	III	Glenomaru	R. 3782	reen.

In the Otago Land District; as the same is more particularly delineated on the plan marked and coloured as above mentioned, and deposited in the office of the Chief Engineer of Roads, at Wellington, in the Wellington Land District.

ALEX. WILLIS,
Clerk of the Executive Council

Proclaiming a Government Road in the Borough of Sumner as closed.

PLUNKET, Governor.

ORDER IN COUNCIL.

At the Government House, at Wellington, this fourteenth day of March, 1908.

Present :

HIS EXCELLENCY THE GOVERNOR IN COUNCIL.

IN pursuance and in exercise of the powers vested in him by section one hundred and thirty-three of "The Public Works Act, 1905," and of all other powers in anywise enabling him in this behalf, His Excellency the Governor of the Dominion of New Zealand, acting by and with the advice and consent of the Executive Council of the said Dominion, doth hereby proclaim as closed the road described in the Schedule hereto.

SCHEDULE.

The road mentioned in list hereunder :—

Approximate Area of the Road referred to.	Being Portion of	Situated in the Borough of
A. R. P. 0 0 20.75	Road in R.S. 158	Sumner.

In the Canterbury Land District; as the same is more particularly delineated on the plan marked P.W.D. 23350, deposited in the office of the Minister for Public Works, at Wellington, in the Provincial District of Wellington, and thereon coloured red.

ALEX. WILLIS,
Clerk of the Executive Council.

Validating the Public Notifications of, and Voting-papers used in connection with, a Loan of £150 for Improvements to the Streets in the Township of Woodend, Borough of Maori Hill, applied for by the Maori Hill Borough Council.

PLUNKET, Governor.

ORDER IN COUNCIL.

At the Government House, at Wellington, this fourteenth day of March, 1908.

Present :

HIS EXCELLENCY THE GOVERNOR IN COUNCIL.

WHEREAS the Maori Hill Borough Council has applied to the Minister of Finance, under the provisions of "The Local Bodies' Loans Act, 1901," and its amendments, for a loan of one hundred and fifty pounds for the purpose of improving the streets in the Township of Woodend : And whereas the public notification of the special order making the special rate was published in the *Otago Daily Times* newspaper for four weeks, but was not published once in each week of the four weeks immediately preceding the date of the subsequent meeting at which the special order was confirmed as required by section seventy-three of "The Municipal Corporations Act, 1900." : And whereas the public notification of, and the voting-papers used in connection with, the proposal to raise the said loan stated, contrary to the provisions of section nine of "The Local Bodies' Loans Amendment Act, 1903," that the money was to be raised by the issue of debentures : And whereas the Governor is satisfied that the ratepayers have not been misled by such irregularities or defects, and it seems expedient to validate such irregularities :

Now, therefore, His Excellency the Governor of the Dominion of New Zealand, in pursuance and exercise of the power conferred by section ten of "The Local Bodies' Loans Amendment Act, 1902," and acting by and with the advice and consent of the Executive Council of the said Dominion, doth hereby validate the said public notifications and voting-papers, and doth hereby declare that the proceedings in relation to the said loan and special order shall be and be deemed to have been as good, valid, and effectual as though the said notifications had been correctly published and the said voting-papers had been in due form.

ALEX. WILLIS,
Clerk of the Executive Council.

Domain Board appointed to have Control of the Tui Park Domain.

PLUNKET, Governor.

ORDER IN COUNCIL.

At the Government House, at Wellington, this fourteenth day of March, 1908.

Present :

HIS EXCELLENCY THE GOVERNOR IN COUNCIL.

WHEREAS by section nine of "The Domain Boards Act, 1904" (hereinafter termed "the said Act"), it is enacted that the Governor may from time to time, by Order in Council gazetted, appoint any local authority to be the Domain Board having, subject to "The Public Domains Act, 1881," control of any public domain :

And whereas by an Order in Council made under the provisions of "The Public Reserves Act, 1881," on the eighteenth day of February, one thousand nine hundred and eight, and published in the *New Zealand Gazette* of the twentieth day of February, one thousand nine hundred and eight, the land described in the Schedule hereto was brought under the operation of and declared to be subject to the provisions of "The Public Domains Act, 1881" :

And whereas it appears expedient to appoint a Domain Board to control the said domain :

Now, therefore, His Excellency the Governor of the Dominion of New Zealand, in pursuance and exercise of the powers conferred by the said Act, and acting by and with the advice and consent of the Executive Council of the said Dominion, doth hereby appoint

THE BOROUGH COUNCIL OF TE AROHA

to be the Tui Park Domain Board, having the control of the domain described in the said Schedule hereto for the purposes of and subject to the provisions of the said Act; and doth hereby appoint Wednesday, the twenty-second day of April, one thousand nine hundred and eight, at half past seven o'clock p.m., as the time when, and the Borough Council Office, Te Aroha, as the place where, the first meeting of the Board shall be held.

SCHEDULE.

TUI PARK DOMAIN.

ALL that area in the Auckland Land District, being Section No. 14A, Block IX, Aroha Survey District, Piako County, and containing by admeasurement 52 acres 1 rood 10 perches, more or less. Bounded towards the north-east by Section No. 18 of Block IX, Aroha Survey District, State forest reserve, 3489 links; towards the south-east by Section No. 14c of Block IX aforesaid, 1609 links; towards the south-west by Section No. 15 of the same block, 3495 links; and towards the north-west by a public road, 1624 links, to the point of commencement: be all the aforesaid linkages more or less: as the same is delineated on the plan marked L. and S. 22287, deposited in the Head Office, Department of Lands, at Wellington, and thereon bordered red.

ALEX. WILLIS,
Clerk of the Executive Council.

Recreation Reserve in Auckland Land District brought under "The Public Domains Act, 1881."

PLUNKET, Governor.

ORDER IN COUNCIL.

At the Government House, at Wellington, this fourteenth day of March, 1908.

Present :

HIS EXCELLENCY THE GOVERNOR IN COUNCIL.

BY virtue of the powers and authorities vested in me by the twenty-fourth section of "The Public Reserves Act, 1881," I, William Lee, Baron Plunket, the Governor of the Dominion of New Zealand, by and with the advice and consent of the Executive Council of the said Dominion, do hereby order and declare that the reserve for recreation in the Auckland Land District described in the Schedule hereto shall be and the same is hereby brought under the operation of and declared to be subject to the provisions of "The Public Domains Act, 1881"; and such reserve shall hereafter be known as Te Aroha Bridge Domain, and be managed, administered, and dealt with in manner directed by the said Act.

SCHEDULE.

TE AROHA BRIDGE DOMAIN.--PIAKO COUNTY.

ALL that area in the Auckland Land District, containing by admeasurement 1 acre 3 roods, more or less, being Section No. 3, Block XVII, Town of Te Aroha. Bounded towards the north-east by Lipsey Street; towards the south-east by Boundary Street; towards the south-west by Honi Street; and towards the north-west by Sections Nos. 2 and 1 of Block XVII, Town of Te Aroha: also

All that area in the Auckland Land District, containing by admeasurement 1 acre and 25 perches, more or less, being Section No. 2, Block XXI, Town of Te Aroha. Bounded towards the north-east and towards the north-west by Section No. 1 of Block XXI, Town of Te Aroha; again towards the north-east by Honi Street; towards the south-east by Kenrick Street; towards the south-west by a public road; and again towards the north-west by Bridge Street: also

All that area in the Auckland Land District, containing by admeasurement 2 acres, more or less, being Block XXII of the Town of Te Aroha. Bounded towards the north-east by Honi Street; towards the south-east by Boundary Street; towards the south-west by a public road; and towards the north-west by Kenrick Street: also

All that area in the Auckland Land District, containing by admeasurement 2 acres, more or less, being Block XXIII of the Town of Te Aroha. Bounded towards the north-east by a public road; towards the south-east by Boundary Street; towards the south-west by a public road; and towards the north-west by Kenrick Street: also

All that area in the Auckland Land District, containing by admeasurement 1 rood 21 perches, more or less, being Section No. 2, Block XXIV, Town of Te Aroha. Bounded towards the north-east by a public road; towards the south-east by Kenrick Street; towards the south-west by a public road; and towards the north-west by Section No. 1 of Block XXIV, Town of Te Aroha.

As the same are delineated on the plan marked L. & S. 44311/89, deposited in the Head Office, Department of Lands, at Wellington, and thereon coloured red.

ALEX. WILLIS,
Clerk of the Executive Council.

Recreation Reserve in Hawke's Bay Land District brought under "The Public Domains Act, 1881."

PLUNKET, Governor.

ORDER IN COUNCIL.

At the Government House, at Wellington, this fourteenth day of March, 1908.

Present :

HIS EXCELLENCY THE GOVERNOR IN COUNCIL.

BY virtue of the powers and authorities vested in me by the twenty-fourth section of "The Public Reserves Act, 1881," I, William Lee, Baron Plunket, the Governor of the Dominion of New Zealand, by and with the advice and consent of the Executive Council of the said Dominion, do hereby order and declare that the reserve for recreation in the Hawke's Bay Land District described in the Schedule hereto shall be and the same is hereby brought under the operation of and declared to be subject to the provisions of "The Public Domains Act, 1881"; and such reserve shall hereafter be known as Motu Domain, and be managed, administered, and dealt with in manner directed by the said Act.

SCHEDULE.

MOTU DOMAIN.

ALL that area in the Hawke's Bay Land District, containing by admeasurement 15 acres, more or less, being Section No. 31, Block II, Motu Survey District, Cook County. Bounded towards the north-east by Section No. 30, Block II aforesaid, 1000 links; towards the north-west by the Whakapaupakihi Road, 1500 links; towards the south-west by Section No. 32, Block II aforesaid, 1000 links; and towards the south-east by a reserve, 1500 links: be all the aforesaid linkages more or less: as the same is delineated on the plan marked S.G. 57287/9, deposited in the Head Office, Department of Lands, at Wellington, and thereon coloured red.

ALEX. WILLIS,
Clerk of the Executive Council.

Recreation Reserve in Otago Land District brought under "The Public Domains Act, 1881."

PLUNKET, Governor.

ORDER IN COUNCIL.

At the Government House, at Wellington, this fourteenth day of March, 1908.

Present :

HIS EXCELLENCY THE GOVERNOR IN COUNCIL.

BY virtue of the powers and authorities vested in me by the twenty-fourth section of "The Public Reserves Act, 1881," I, William Lee, Baron Plunket, the Governor of the Dominion of New Zealand, by and with the advice and consent of the Executive Council of the said Dominion, do hereby order and declare that the reserve for recreation in the Otago Land District described in the Schedule hereto shall be and the same is hereby brought under the operation of and declared to be subject to the provisions of "The Public Domains Act, 1881"; and such reserve shall hereafter form part of Karitane Domain, and be managed, administered, and dealt with in manner directed by the said Act.

SCHEDULE.

ALL that area in the Otago Land District, containing by admeasurement 1 acre 3 roods 4 perches, more or less, being Sections Nos. 7, 8, 10, 11, 12, 13, 14, and 15, Block IX, Town of Waikouaiti, Waikouaiti County. Bounded towards the north-west by part of Section No. 16 of said block, 103.2 links; towards the north-east by Sections Nos. 4, 5, and 6 of said block, 375 links; again towards the north-west by said Section No. 6, 200 links; again towards the north-east by Duncansby Street, 250 links; towards the south-east by Section No. 9 of said block, 200 links; again towards the north-east by said Section No. 9, 112.5 links; again towards the south-east by Lewis Street, 200 links; and towards the south-west by Stornoway Street, 326.6 links; and by a public street, 422.1 links: be all the aforesaid linkages more or less: as the same is delineated on the plan marked S.G. 37061/50, deposited in the Head Office, Department of Lands, at Wellington, and thereon bordered red.

ALEX. WILLIS,
Clerk of the Executive Council.

Recreation Reserve in Auckland Land District brought under "The Tourist and Health Resorts Control Act, 1906."

PLUNKET, Governor.

ORDER IN COUNCIL.

At the Government House, at Wellington, this fourteenth day of March, 1908.

Present :

HIS EXCELLENCY THE GOVERNOR IN COUNCIL.

BY virtue of the powers and authorities vested in me by the sixth section of "The Tourist and Health Resorts Control Act, 1906," I, William Lee, Baron Plunket, the Governor of the Dominion of New Zealand, by and with the advice and consent of the Executive Council of the said Dominion, do hereby order and declare that the reserve for recreation in the Auckland Land District described in the Schedule hereto shall be and the same is hereby brought under the operation of and declared to be subject to the provisions of "The Tourist and Health Resorts Control Act, 1906"; and such reserve shall hereafter be administered in manner directed by the said Act.

SCHEDULE.

ALL that area in the Auckland Land District, containing by admeasurement 198 acres, more or less, being Section No. 10, Block I, Tarawera Survey District. Bounded towards the north-west by Section No. 32, Suburbs of Rotorua, 8220 links; towards the east by Lot No. 1, Block LXV, Rotorua Town Extension, and the abutment of a road 150 links wide, 320 links; towards the north by the aforesaid road, 750 links; again towards the east by Fenton Street, 713 links; towards the south-east by a road 150 links wide, 780.6 links; towards the north-east by the crossing of the last-mentioned road and Lot No. 1, Block XLVIII, Rotorua Town Extension, 400 links; again towards the east by a reserve, 550 links; again towards the south-east and east generally by the Puarenga Stream; again towards the south-east by a State forest reserve, 70 links; and towards the south-west by Tihotonga Block, 5427 links: be all the

aforesaid linkages more or less: save and except two roads, 100 links wide, which intersect the hereinbefore-described area: as the same is delineated on the plan marked S.G. 57143/5, deposited in the Head Office, Department of Lands, at Wellington, and thereon edged red.

ALEX. WILLIS,
Clerk of the Executive Council.

Vesting a Reserve in Trustees.

PLUNKET, Governor.

ORDER IN COUNCIL.

At the Government House, at Wellington, this fourteenth day of March, 1908.

Present :

HIS EXCELLENCY THE GOVERNOR IN COUNCIL.

WHEREAS the land described in the Schedule hereto has been permanently reserved for a site for a stock saleyard:

And whereas, in the opinion of the Governor, it is expedient to vest the said reserve in Trustees:

Now, therefore, His Excellency the Governor of the Dominion of New Zealand, acting by and with the advice and consent of the Executive Council of the said Dominion, and in exercise of the powers and authorities vested in him by the fourth section of "The Public Reserves Act, 1881," doth hereby declare that, from and after the day of the date hereof, the reserve described in the Schedule hereto shall become vested in the undermentioned persons, viz.:-

THOMAS DAVID ROBERTSON, of Cave, Sheep-farmer;
ANDREW BURNETT, of Cave, Sheep-farmer;
GEORGE WINTER, of Cave, Sheep-farmer;
MICHAEL COUGHLAN, of Cave, Sheep-farmer; and
THOMAS PRINGLE, of Cave, Sheep-farmer,
in trust for a site for a stock saleyard.

SCHEDULE.

ALL that area in the Canterbury Land District, containing by admeasurement 2 acres 2 roods 26 perches, more or less, being Section No. 26, Cave Village (Rosewill Settlement), Block IX, Pareora Survey District. Bounded towards the north-west by the Mackenzie Country Road, 426 links; towards the south-west by a street, 625 links; towards the south-east by Section No. 27 of Cave Village aforesaid, 425.5 links; and towards the north-east by Section No. 28, 625 links: be all the aforesaid linkages more or less: as the same is delineated on the plan marked S.G. 57427/6, deposited in the Head Office, Department of Lands, at Wellington, and thereon bordered red.

ALEX. WILLIS,
Clerk of the Executive Council.

Vesting a Reserve in the Sumner Borough Council.

PLUNKET, Governor.

ORDER IN COUNCIL.

At the Government House, at Wellington, this fourteenth day of March, 1908.

Present :

HIS EXCELLENCY THE GOVERNOR IN COUNCIL.

WHEREAS the land described in the Schedule hereto has been permanently reserved for a site for a pound and quarry:

And whereas, in the opinion of the Governor, it is expedient to vest the said reserve in the Sumner Borough Council:

Now, therefore, His Excellency the Governor of the Dominion of New Zealand, acting by and with the advice and consent of the Executive Council of the said Dominion, and in exercise of the powers and authorities vested in him by the fourth section of "The Public Reserves Act, 1881," doth hereby declare that, from and after the day of the date hereof, the reserve described in the Schedule hereto shall become vested in the Mayor, Councillors, and Burgesses of the Sumner Borough, in trust, for a site for a pound and quarry.

SCHEDULE.

ALL that area in the Canterbury Land District, containing by admeasurement 3 acres 2 roods 16 perches, more or less, being Reserve No. 2862, situated in the Borough of Sumner.

Bounded towards the north-east by Denman Street, towards the south-east by the Lyttelton and Sumner Road, towards the south-west by Rural Sections Nos. 204 and 744, and towards the north-west by the road forming the south-east boundary of Rural Sections Nos. 24077 and 20722; as the same is delineated on the plan marked S.G. 58340/3, deposited in the Head Office, Department of Lands, at Wellington, and thereon bordered pink.

ALEX. WILLIS,
Clerk of the Executive Council.

Vesting a Reserve in the Lake County Council.

PLUNKET, Governor.

ORDER IN COUNCIL.

At the Government House, at Wellington, this fourteenth day of March, 1908.

Present :

HIS EXCELLENCY THE GOVERNOR IN COUNCIL.

WHEREAS the land described in the Schedule hereto has been permanently reserved for plantation purposes:

And whereas, in the opinion of the Governor, it is expedient to vest the said reserve in the Lake County Council:

Now, therefore, His Excellency the Governor of the Dominion of New Zealand, acting by and with the advice and consent of the Executive Council of the said Dominion, and in exercise of the powers and authorities vested in him by the fourth section of "The Public Reserves Act, 1881," doth hereby declare that, from and after the day of the date hereof, the reserve described in the Schedule hereto shall become vested in the Chairman, Councillors, and Inhabitants of the Lake County, in trust, for plantation purposes.

SCHEDULE.

ALL that area in the Otago Land District, containing by admeasurement 100 acres, more or less, being Section No. 1, Block V, Cardrona Survey District; as the same is delineated on the plan marked S.G. 57984/1, deposited in the Head Office, Department of Lands, at Wellington, and thereon coloured red.

ALEX. WILLIS,
Clerk of the Executive Council

Regulation under "The Land Act, 1892," and "The Land Transfer Act, 1885."

PLUNKET, Governor.

ORDER IN COUNCIL.

At the Government House, at Wellington, this fourteenth day of March, 1908.

Present :

HIS EXCELLENCY THE GOVERNOR IN COUNCIL.

WHEREAS by section four of "The Land Act, 1892," it is enacted that the Governor shall have power from time to time to make regulations for the purposes of that Act: And whereas by section two hundred and eleven of "The Land Transfer Act, 1885," it is enacted that the Governor in Council may make such regulations under that Act as may from time to time be necessary or expedient for regulating the practice and conduct of business:

Now, therefore, His Excellency the Governor of the Dominion of New Zealand, in pursuance and exercise of the powers and authorities conferred by the said Acts, and acting by and with the advice and consent of the Executive Council of the said Dominion, doth hereby make the following regulation for the purposes of the said Acts, and doth hereby declare that such regulation shall come into force on the day of the publication thereof in the *New Zealand Gazette* :—

REGULATION.

(1.) In any case where a Land Board duly appointed under "The Land Act, 1892," has, under the provisions of section ninety of that Act, granted a new lease or license in lieu of one that has been lost or destroyed, the District Land Registrar of the district in which the original lease or license was registered is hereby empowered and directed to register such new lease or license in place of the one that has been lost or destroyed, and to enter upon the

Register a minute that the new lease or license is in substitution for the original, and that the registration of such original lease or license is cancelled.

(2.) All registered dealings in any way affecting the original lease or license shall apply to the new one in like manner as they applied to the original, and the District Land Registrar shall make all necessary entries in order to give effect to this provision.

ALEX. WILLIS,
Clerk of the Executive Council.

"The Land Titles Protection Act, 1902."—Consenting to an Application to the Chief Judge of the Native Land Court in pursuance of Section 39 of "The Native Land Court Act, 1894."

PLUNKET, Governor.

ORDER IN COUNCIL.

At the Government House, at Wellington, this fourteenth day of March, 1908.

Present :

HIS EXCELLENCY THE GOVERNOR IN COUNCIL.

WHEREAS by an order of the Native Land Court made the fourth day of August, one thousand eight hundred and eighty-seven, purporting to determine the successor to the share or interest of Wiremu Rangiawhio Porutu in the land known as Native Reserve No. 5, Omata District (Ratapihipihi), one Henare Piti Porutu was declared to be the successor to the said share or interest: And whereas it is alleged that the said order was made through a mistake or error within the meaning of section thirty-nine of "The Native Land Court Act, 1894":

And whereas application has been made to His Excellency the Governor in Council to consent to the making of an application to the Chief Judge of the Native Land Court, in pursuance of the provisions of section thirty-nine of "The Native Land Court Act, 1894," to amend the said order for the purpose of rectifying the said alleged error, mistake, or omission:

And whereas on inquiry held in pursuance of the provisions of "The Land Titles Protection Act, 1902," the Governor is satisfied that a *prima facie* case has been established, and that it would be inexpedient to dispose of it by remedial legislation, or any other procedure which would obviate litigation:

Now, therefore, His Excellency the Governor of the Dominion of New Zealand, in exercise of all powers and authorities in that behalf vested in him by "The Land Titles Protection Act, 1902," and of every other power and authority enabling him in that behalf, and acting by and with the advice and consent of the Executive Council of the said Dominion, doth hereby consent to the making of an application to the Chief Judge of the said Court in accordance with the provisions of section thirty-nine of "The Native Land Court Act, 1894," for the purpose of rectifying the said alleged error, mistake, or omission, and that the said order of the said Court made the fourth day of August, one thousand eight hundred and eighty-seven, may be the subject of an order of the said Chief Judge under the said section thirty-nine of "The Native Land Court Act, 1894."

ALEX. WILLIS,
Clerk of the Executive Council.

Modifying Regulations for Netting and Sale of Sea-trout.

PLUNKET, Governor.

ORDER IN COUNCIL.

At the Government House, at Wellington, this fourteenth day of March, 1908.

Present :

HIS EXCELLENCY THE GOVERNOR IN COUNCIL.

WHEREAS by Order in Council dated the twenty-first day of October, one thousand nine hundred and seven, and published in the *New Zealand Gazette* of the twenty-fourth day of the same month, regulations for the netting and sale of sea-trout were made: And whereas it is desirable that clause seven of the said regulations should be revoked, and another regulation made in place thereof:

Now, therefore, His Excellency the Governor of the Dominion of New Zealand, in exercise of the authority conferred upon him by "The Fisheries Conservation Act, 1884," and of all other powers and authorities enabling him in that behalf, and acting by and with the advice and consent of the Executive Council of the said Dominion, doth

hereby revoke clause seven of the said regulations of the twenty-first day of October, one thousand nine hundred and seven, and doth make the following regulation in lieu thereof:—

REGULATION.

7. Any holder of a license to net trout under these regulations may sell and dispose of trout so netted without taking out a license to sell trout: Provided a proper register is kept by such licensee of every such sale showing the name and address of the person or persons to whom such trout is sold, the quantity sold, and the date of sale. Such register shall be in the form prescribed by the Minister of Customs, and shall be open to inspection by any Collector, Postmaster, or fisheries officer at all reasonable times. If any holder of a license to net shall fail to keep such register, or refuse or neglect to produce the same for inspection by any authorised person, he shall be guilty of a breach of these regulations.

ALEX. WILLIS,
Clerk of the Executive Council.

Notice of Intention to change the Purpose of a Portion of a Reserve in the Taranaki Land District.

PLUNKET, Governor.

WHEREAS by "The Public Reserves Act, 1881," it is, amongst other things, enacted that the Governor may declare his intention to change or alter the dedication of any public reserve now or hereafter vested in His Majesty or the Governor for any of the purposes named in Class II of the Schedule to the said Act, whether the same be granted or not; and if it shall, in the opinion of the Governor, be expedient to change the purpose of such reserve or any part thereof from the purpose or presumed purpose for which it was set apart to any other purpose, the Governor may, by notice gazetted, declare his intention to make such change, and in such notice declare the manner and terms in which the same is intended to be so made:

Now, therefore, I, William Lee, Baron Plunket, the Governor of the Dominion of New Zealand, do hereby, in exercise and pursuance of the powers and authorities vested in me by "The Public Reserves Act, 1881," aforesaid, declare my intention to change the specific purpose of the portion of the reserve described in the second column of the Schedule hereto from that named in the first column of the said Schedule to that named in the third column of the said Schedule respectively.

SCHEDULE.

Description and Purpose of Original Reserve.	Portion which it is intended to change.	Intended Purpose.
All that area in the Taranaki Land District, containing by admeasurement 16 acres, more or less, being Section No. 1, Block XI, Omona Survey District. Bounded towards the north generally by the Rawhitiroa Road; towards the south-east by Section No. 6, Block XI aforesaid; towards the south-west by Section No. 11 in the said block; and towards the west and north-west by the Mataiwhetu Road. Reserved for a resting-place for travelling stock in <i>New Zealand Gazette</i> No. 17, of the 10th March, 1898.	All that area in the Taranaki Land District, containing by admeasurement 3 acres 3 roods 18 perches, more or less, being Section No. 12, Block XI, Omona Survey District. Bounded towards the north generally by the Rawhitiroa Road, 369.65, 317.6, and 457.8 links; towards the south-east by Section No. 6, Block XI, Omona Survey District, 747.55 links; and towards the west generally by a road, 661.6 and 158 links: be all the aforesaid linkages more or less: as the same is delineated on the plan marked S.G. 56320/11, deposited in the Head Office, Department of Lands, at Wellington, and thereon bordered purple.	For a site for a public cemetery.

As witness the hand of His Excellency the Governor, this ninth day of March, one thousand nine hundred and eight.

ROBERT McNAB,
Minister of Lands.

Delegation to the Department of Tourist and Health Resorts of certain Powers under "The Thermal-Springs Districts Act, 1881."

PLUNKET, Governor.

WHEREAS by the Rotorua Town Act, 1907, provision is made for the management of the Town of Rotorua by the Department of Tourist and Health Resorts, and the said Department is in respect of the said town created a body corporate:

And whereas by section four of the said Act it is enacted that the said Department shall have and may exercise within the said town such powers and authorities vested in the Governor under "The Thermal-Springs Districts Act, 1881," as he delegates to the Department:

Now, therefore, I, William Lee, Baron Plunket, the Governor of the Dominion of New Zealand, in pursuance and exercise of the power conferred in that behalf by the Rotorua Town Act, 1907, and of every other power in such behalf, do hereby delegate to the said Department the powers and authorities vested in me by sections five, six, seven, and eight of "The Thermal-Springs Districts Act, 1881," excepting, however, subsection (two) of section five.

As witness the hand of His Excellency the Governor, this sixth day of March, one thousand nine hundred and eight.

JAMES MCGOWAN,
For Minister for Tourist and Health Resorts.

Appointment of Trustees, New Plymouth Rifle-range Reserve.

PLUNKET, Governor.

IN exercise and pursuance of the power and authority conferred by "The Volunteer Drill-sheds and Lands Act, 1888," "The Volunteer Drill-sheds and Lands Trustees Validation Act, 1890," and the Defence Act Amendment Act, 1907 (hereinafter termed "the said Acts"), His Excellency the Right Honourable William Lee, Baron Plunket, the Governor of the Dominion of New Zealand, doth hereby constitute and appoint

- Lieutenant-Colonel EDWARD NELSON LYDEARD OKEY, V.D., 4th Battalion, Wellington (Taranaki) Rifle Volunteers;
- Major WILLIAM GEORGE MALONE, 4th Battalion, Wellington (Taranaki) Rifle Volunteers;
- Captain GEORGE COOK, V.D., Retired List;
- Captain CLAUDE HORACE WESTON, Adjutant, 4th Battalion, Wellington (Taranaki) Rifle Volunteers;
- Captain FREDERICK WILLIAM OKEY, Pay- and Quartermaster, 4th Battalion, Wellington (Taranaki) Rifle Volunteers; and
- Captain CHARLES THOMAS MILLS, Taranaki Guards Rifle Volunteers,

to be Trustees of all that parcel of land in the Paritutu Survey District, Land District of Taranaki, containing by admeasurement 106 acres 1 rood 20 perches, more or less, being Section No. 138 and part of Kaitere N.R. No. 161, Block II; as the same are more particularly delineated on the plan marked P.W. 21598, deposited in the office of the Minister for Public Works, at Wellington, in the Provincial District of Wellington, and thereon coloured red and yellow respectively: together with all buildings erected thereon: to hold the said several premises for the purpose of maintaining a rifle range for Volunteer purposes, and generally for the purposes of and with the powers conferred by the said Acts. And it is hereby declared that the said Trustees shall be incorporated under the name of "The Trustees of the New Plymouth Volunteer Rifle-range Reserve," and that they shall take office as such Trustees on the ninth day of March, one thousand nine hundred and eight.

As witness the hand of His Excellency the Governor, this ninth day of March, one thousand nine hundred and eight.

ROBERT McNAB,
For Minister of Defence.

Appointment of Trustees, Stratford Rifle-range Reserve.

PLUNKET, Governor.

IN exercise and pursuance of the power and authority conferred by "The Volunteer Drill-sheds and Lands Act, 1888," "The Volunteer Drill-sheds and Lands Trustees Validation Act, 1890," and the Defence Act Amendment Act, 1907 (hereinafter termed "the said Acts"), His Excellency the Right Honourable William Lee, Baron

Plunket, the Governor of the Dominion of New Zealand, doth hereby constitute and appoint

Lieutenant-Colonel JAMES PATON WATT, 1st Regiment, Wellington (West Coast) Mounted Rifle Volunteers; Acting-Major HARRY NORMAN LIARDET, 1st Regiment, Wellington (West Coast) Mounted Rifle Volunteers; and

Captain FREDERICK GEORGE KIMBELL, Active List,

to be Trustees of all that parcel of land in the Taranaki Land District being portions of Sections Nos. 20, 21, and 118, Block II, Ngaire Survey District, containing together 23 acres and 6 perches, more or less; as the same are more particularly delineated on the plan marked P.W.D. 20951, deposited in the office of the Minister for Public Works, at Wellington, in the Provincial District of Wellington, and thereon coloured green, purple, and green respectively: together with all buildings erected thereon: to hold the said several premises for the purpose of maintaining a rifle range for Volunteer purposes, and generally for the purposes of and with the powers conferred by the said Acts. And it is hereby declared that the said Trustees shall be incorporated under the name of "The Trustees of the Stratford Rifle-range Reserve," and that they shall take office as such Trustees on the ninth day of March, one thousand nine hundred and eight.

As witness the hand of His Excellency the Governor, this ninth day of March, one thousand nine hundred and eight.

ROBERT McNAB,
For Minister of Defence.

Appointment of Trustees, Dannevirke Rifle-range Reserve.

PLUNKET, Governor.

IN exercise and pursuance of the power and authority conferred by "The Volunteer Drill-sheds and Lands Act, 1888," "The Volunteer Drill-sheds and Lands Trustees Validation Act, 1890," and the Defence Act Amendment Act, 1907 (hereinafter termed "the said Acts"), His Excellency the Right Honourable William Lee, Baron Plunket, the Governor of the Dominion of New Zealand, doth hereby constitute and appoint:

Lieutenant-Colonel JOHN DRUMMOND, 5th Battalion, Wellington (Centre or Ruahine) Rifle Volunteers; Lieutenant JOHN CATTANACH DAVIDSON, Dannevirke Rifle Volunteers; FRANCIS JOHN KNIGHT, Esq.; and ETHELBERT ALFRED RANSOM, Esq.,

to be Trustees of all that parcel of land in the Hawke's Bay Land District being Lot 1 of Section 10, Umutaoroa Block; Lot 2 of Section 10, Umutaoroa Block; and Lot 1 of Tahoraite No. 2 Block, Block II, Tahoraite Survey District, containing together 17 acres and 23.2 perches, more or less; as the same are more particularly delineated on the plan marked P.W.D. 20677, deposited in the office of the Minister for Public Works, at Wellington, in the Provincial District of Wellington, and thereon coloured green, yellow, and red respectively: together with all buildings erected thereon: to hold the said several premises for the purpose of maintaining a rifle range for Volunteer purposes, and generally for the purposes of and with the powers conferred by the said Acts. And it is hereby declared that the said Trustees shall be incorporated under the name of "The Trustees of the Dannevirke Rifle-range Reserve," and that they shall take office as such Trustees on the tenth day of March, one thousand nine hundred and eight.

As witness the hand of His Excellency the Governor, this twelfth day of March, one thousand nine hundred and eight.

ROBERT McNAB,
For Minister of Defence.

Volunteer Regulations amended.

PLUNKET, Governor.

IN pursuance and exercise of the powers and authorities conferred on me by "The Defence Act, 1886," and its amendments, I, William Lee, Baron Plunket, the Governor of the Dominion of New Zealand, do hereby revoke and amend the General Regulations of the Defence Forces of New Zealand, made on the eighth day of February, one thousand nine hundred and six, and published in the *New Zealand Gazette* of the same date, in the manner and to the extent set forth in the Schedule hereto; and I do hereby

declare that such revocation shall take effect, and such amendments shall come into force, on the ninth day of March, one thousand nine hundred and eight.

SCHEDULE.

REGULATION 3, (h), Cadets: Omit the whole of the paragraph, and substitute the following:—

(h.) CADETS.

Company Establishment for all Arms.

	Captain or Acting Captain.	Honorary Acting Lieutenants.	Acting Colour-Sergeant.	Acting Sergeants.	Acting Corporals.	Privates.	Bugler.	Officers.	Totals.	
									N.C.O.s. and Men.	Total.
Maximum ..	1	2	1	4	4	50	1	3	60	63
Minimum	2	33	35

Cadet companies in connection with colleges and high schools may be formed into battalions, the minimum number of companies forming such battalion being three. On the formation of battalions the staff shall be provided by the schools.

Two companies of artillery cadets and one company of engineer cadets may be formed in each of the four principal districts. Where such companies are formed one company of artillery cadets shall be attached to the division of garrison artillery Volunteers, and the other company to the battery of field artillery Volunteers, in the military district to which they belong. The company of engineer cadets shall be attached to the companies of engineer Volunteers in the military district to which it belongs.

Both the artillery and engineer cadet companies are to be exercised in the same musketry course as laid down for infantry cadet companies. The organization and drill shall be that of the arm of the service to which they are attached.

To earn capitation the following conditions must be complied with:—

- (i.) Each member of a cadet corps must attend during the Volunteer year at least twenty-four parades, each of which shall be of at least one hour's duration.
- (ii.) Each member must be exercised in the annual musketry course as laid down for that year by the Council of Defence.
- (iii.) The company must be up to or above the minimum strength.
- (iv.) At least twenty-five members must qualify for capitation.

Cadet companies other than those mentioned above shall be attached to adult Volunteer companies or battalions in the district in which they are serving.

As witness the hand of His Excellency the Governor, this ninth day of March, one thousand nine hundred and eight.

ROBERT McNAB,
For Minister of Defence.

[D. 07/3125. D. 07/4012.]

Vaccination Districts constituted.

PLUNKET, Governor.

IN pursuance and exercise of the power and authority vested in the Governor by "The Public Health Act, 1900," I, William Lee, Baron Plunket, the Governor of the Dominion of New Zealand, do hereby abolish the existing vaccination district known as the Te Aroha District, and do declare that the territory heretofore comprised within the said district is hereby divided anew into two vaccination districts, the names whereof shall be the Morrinsville District and the Te Aroha District, and the boundaries whereof shall be coterminous with the boundaries of the marriage districts bearing the same names, as are set forth in a Proclamation bearing date the twentieth day of February, one thousand nine hundred and eight, made under the provisions of "The Marriage Act, 1904," and published in the *New Zealand Gazette* No. 15, of the twenty-seventh day of the same month, page 734.

As witness the hand of His Excellency the Governor, this fourteenth day of March, one thousand nine hundred and eight.

GEO. FOWLDS,
Minister of Public Health.

Opening National Endowment Lands in Auckland Land District for Selection.

PLUNKET, Governor.

IN pursuance and exercise of the powers and authorities conferred upon me by "The Land Act, 1892," and its amendments, I, William Lee, Baron Plunket, the Governor of the Dominion of New Zealand, do hereby declare that the national endowment lands enumerated in the Schedule hereto shall be open for selection on renewable lease on Wednesday, the twenty-seventh day of May, one thousand nine hundred and eight, at the rentals mentioned in the said Schedule; and I do also declare that the said lands shall be leased under and subject to the provisions of "The Land Act, 1892," and the National Endowment Act, 1907.

SCHEDULE.

AUCKLAND LAND DISTRICT.

Section.	Block.	Area.	Capital Value.	Half-yearly Rental.
----------	--------	-------	----------------	---------------------

SECOND-CLASS LANDS.

Bay of Islands County.—Omapere Survey District.

	A.	R.	P.	£	s.	d.	£	s.	d.	
1	III	413	0	0	210	0	0	4	4	0
2	"	349	3	0	220	0	0	4	8	0
3	"	318	1	0	200	0	0	4	0	0

Altitude, 1,100 ft. above sea-level. Fern and manuka land; undulating; clay soil on ridges, with fair soil on lower slopes; pastoral and agricultural land; well watered. Section 1 has half an acre of bush (firewood); Section 2, about 6 acres of bush; and Section 3, 10 acres of bush, of no value except for firewood. Accessible by track along a surveyed unformed road, ten miles to a formed road; fifteen miles from Ohawai and twelve miles from Waipapa Post-office.

7 | III | 334 0 0 | 170 0 0 | 3 8 0
 Fern and manuka land; fair soil on lower slopes, inferior clay soil on ridges; agricultural and pastoral land; well watered. Access by track along surveyed unformed road; fifteen miles from Ohawai and twelve miles from Waipapa Post-office.

8 | III | 310 1 0 | 160 0 0 | 3 4 0
 Fern and manuka land; 2 acres of bush (firewood); broken and undulating land, agricultural and pastoral; well watered; fair soil on slopes and in gullies. Altitude, 1,100 ft. Twelve miles from Waipapa and fifteen miles from Ohawai.

3 | IV | 309 1 0 | 200 0 0 | 4 0 0
 Fern and manuka land; 10 acres bush; broken and undulating; fair soil in gullies and lower slopes, clay soil on ridges; agricultural and pastoral land; well watered. Altitude, 1,000 ft. to 1,100 ft. above sea-level. Situated eight miles from Waipapa and thirteen miles from Ohawai.

6	IV	317	0	30	160	0	0	3	4	0
7	"	332	0	0	170	0	0	3	8	0
8	"	316	3	30	160	0	0	3	4	0

Fern and manuka land; undulating and broken; clay soil on ridges, fair soil in gullies; pastoral land; well watered. Access by track along surveyed unformed road, five miles to formed road; eight miles from Waipapa and thirteen miles from Ohawai.

10	IV	277	1	0	140	0	0	2	16	0
11	"	288	1	0	145	0	0	2	18	0
12	"	245	2	0	125	0	0	2	10	0
13	"	259	2	0	130	0	0	2	12	0
14	"	224	1	0	115	0	0	2	6	0

Fern and manuka land; broken pastoral and agricultural land; fair soil in gullies, clay soil on ridges; well watered. Access by track along surveyed unformed road, four miles to formed road; seven miles from Waipapa and thirteen miles from Ohawai.

15	IV	75	1	0	40	0	0	0	16	0
16	"	65	0	0	35	0	0	0	14	0

Broken pastoral land; fern and manuka; fair soil on slopes, clay soil on ridges; well watered. Access by track along surveyed road (unformed), four miles to formed road; seven miles from Waipapa and thirteen miles from Ohawai.

Piako County.—Maungatautari Survey District.

4	XII	82	3	0	65	0	0	1	6	0
5	"	104	3	0	80	0	0	1	12	0
19	"	45	0	0	35	0	0	0	14	0
20	"	93	0	0	70	0	0	1	8	0

Undulating fern country; light pumice soil; about nine miles from Putaruru Railway-station.

1	VIII	62	1	15	50	0	0	1	0	0
2	XII	44	0	10	35	0	0	0	14	0
17	"	63	0	0	50	0	0	1	0	0

Section 1, level and open; accessible from village by 50-link occupation road; watered by the Waipa Stream and another small stream to west of section; light pumice soil. Section 2, 7 acres swamp. Section 17, undulating fern country; light pumice soil; accessible by road.

Section	Block.	Area.	Capital Value.	Half-yearly Rental.
---------	--------	-------	----------------	---------------------

Piako County.—Patetere North Survey District.

	A.	R.	P.	£	s.	d.	£	s.	d.	
5	V	99	0	0	75	0	0	1	10	0
1	IX	155	2	12	120	0	0	2	8	0
2	"	83	1	22	65	0	0	1	6	0
3	"	95	0	10	75	0	0	1	10	0
4	"	65	1	16	50	0	0	1	0	0
13	"	109	1	0	85	0	0	1	14	0
16	"	45	0	18	25	0	0	0	10	0
17	"	48	2	0	25	0	0	0	10	0
18	"	48	3	12	25	0	0	0	10	0
19	"	50	0	0	25	0	0	0	10	0
20	"	50	0	0	25	0	0	0	10	0
21	"	42	2	0	35	0	0	0	14	0
23	"	31	0	16	25	0	0	0	10	0
24	"	64	0	28	50	0	0	1	0	0
25	"	95	0	8	75	0	0	1	10	0
33	"	50	0	0	40	0	0	0	16	0
34	"	49	0	12	25	0	0	0	10	0
35	"	50	0	0	25	0	0	0	10	0
36	"	50	0	0	25	0	0	0	10	0
37	"	45	2	33	25	0	0	0	10	0
38	"	50	0	0	25	0	0	0	10	0
39	"	50	0	0	25	0	0	0	10	0
40	"	49	1	0	25	0	0	0	10	0
41	"	51	3	14	30	0	0	0	12	0
42	"	49	3	0	25	0	0	0	10	0
43	"	50	0	0	25	0	0	0	10	0
44	"	48	1	14	25	0	0	0	10	0
45	"	40	0	0	20	0	0	0	8	0
46	"	41	0	10	25	0	0	0	10	0
47	"	41	2	0	25	0	0	0	10	0
48	"	41	0	0	25	0	0	0	10	0
49	"	51	1	5	30	0	0	0	12	0
50	"	49	1	13	25	0	0	0	10	0
51	"	49	2	10	25	0	0	0	10	0
52	"	50	0	0	25	0	0	0	10	0
53	"	39	2	13	20	0	0	0	8	0

Level land; light pumice soil; watered by the Waipa Stream.

THIRD-CLASS LANDS.

Bay of Islands County.—Russell Survey District.

6 | XIV | 520 0 0 | 210 0 0 | 4 4 0
 Open and forest land, undulating to broken; well watered. Situated on the main formed road.

Tauranga County.—Apata Parish.

194	..	43	0	0	15	0	0	0	6	0
196	..	132	0	0	35	0	0	0	14	0
197	..	75	0	0	20	0	0	0	8	0
201	..	152	0	0	40	0	0	0	16	0
202	..	416	0	0	110	0	0	2	4	0
226	..	532	0	0	135	0	0	2	14	0

Open land of inferior quality, consisting of broken fern ridges, with swampy gullies. From fifteen to seventeen miles from Tauranga.

Piako County.—Patetere North Survey District.

1	V	215	0	0	85	0	0	1	14	0
2	"	307	0	0	120	0	0	2	8	0
4	"	186	0	0	70	0	0	1	8	0

Open fern land, situated about six miles from Tirau Railway-station (Rotorua line).

Mangonui County.—Waiake Parish.

N. 21	..	116	2	0	40	0	0	0	16	0
N.E. 38	..	86	1	16	30	0	0	0	12	0
41	..	89	0	36	30	0	0	0	12	0

Generally open land, midway between Awanui and Taipa. Part Section 21 contains some kahikatea forest.

33	..	125	0	0	35	0	0	0	14	0
34	..	117	2	30	30	0	0	0	12	0
35	..	177	0	0	45	0	0	0	18	0

Fern and tea-tree lands. Section 33 has a good deal of raupo swamp. Situated about seven miles from Taipa and Awanui Post-offices.

As witness the hand of His Excellency the Governor, this twelfth day of March, one thousand nine hundred and eight.

ROBERT McNAB,
 Minister of Lands.

Opening National Endowment Lands in Wellington Land District for Selection.

PLUNKET, Governor.

IN pursuance and exercise of the powers and authorities conferred upon me by "The Land Act, 1892," and its amendments, I, William Lee, Baron Plunket, the Governor of the Dominion of New Zealand, do hereby declare that the national endowment lands described in the Schedule hereto shall be open for selection on renewable lease on Wednesday, the twenty-seventh day of May, one thousand nine hundred and eight, at the rentals mentioned in the said Schedule; and I do also declare that the said lands shall be leased under and subject to the provisions of "The Land Act, 1892," and the National Endowment Act, 1907.

SCHEDULE.

WELLINGTON LAND DISTRICT.
Second-class Land.

Section.	Block.	Area.	Capital Value.	Half-yearly Rental.
----------	--------	-------	----------------	---------------------

MAURICEVILLE COUNTY.—TARARUA SURVEY DISTRICT.

		A.	R.	P.	£	s.	d.	£	s.	d.
1	XIII	300	0	0	150	0	0	3	0	0

Weighted with £83 15s. valuation for improvements.

Situated on the Kaiparoro Road. Access is from Mangamahoe Railway-station, which is about nine miles distant, by six miles of metalled road, two miles of formed road, and the remainder bridle-track. Comprises steep hilly land, with soil of an inferior clayey nature, on rotten-rock formation. The forest consists of birch, rata, tawa, rewarewa, &c., with the usual undergrowth of rangiora, supplejack, &c. Well watered by permanent streams. Elevation, from about 700 ft. to 2,000 ft. above sea-level. The improvements comprise about 70 acres felled and grassed; garden and fence (out of repair); and whare, 14 ft. by 16 ft. by 6 ft., with iron roof.

HUTT COUNTY.—AKATARAWA SURVEY DISTRICT.

		A.	R.	P.	£	s.	d.	£	s.	d.
28	XVI	40	0	0	30	0	0	0	12	0

Steep hilly land. Situated on the main coach-road, about two miles south of the Rimutaka Saddle, on both sides of the road. Access is from Kaitoke, which is about five miles distant. Soil is of an inferior rocky nature, on rock formation. Undergrowth consists of fern, cottonwood, broom, &c. Well watered by a small creek. Elevation, from about 1,500 ft. to 2,000 ft. above sea-level.

PAHIATUA COUNTY.—PUKETOI SURVEY DISTRICT.

		A.	R.	P.	£	s.	d.	£	s.	d.
1	III	30	1	0	17	10	0	0	7	0

Situated on the northern slopes of the Puketoi Range, about six miles and a half from Makuri Township. Access is from Makuri, which is about six miles and a half distant, via Makuri-Aohanga Road for four miles. Comprises hilly country, sloping from top of Puketoi Range. Soil of inferior quality, on limestone formation. The forest is comprised of tawhero and mountain scrub. Elevation, about 2,560 ft. above sea-level.

As witness the hand of His Excellency the Governor, this twelfth day of March, one thousand nine hundred and eight.

ROBERT McNAB,
Minister of Lands.

Opening Lands in Hawke's Bay Land District for Sale or Selection.

PLUNKET, Governor.

IN pursuance and exercise of the powers and authorities conferred upon me by "The Land Act, 1892," and its amendments, I, William Lee, Baron Plunket, the Governor of the Dominion of New Zealand, having received the report of the Under-Secretary in this behalf, as provided in section one hundred and thirty-six of the said Act, do hereby declare that the lands described in the Schedule hereto shall be open for sale or selection on Wednesday, the twenty-seventh day of May, one thousand nine hundred and eight; and also that the lands mentioned in the said Schedule may, at the option of the applicant, be purchased for cash, or be selected for occupation with right of purchase, or on renewable lease; and I do hereby also fix the prices at which the said lands shall be sold, occupied, or leased, as mentioned in the said Schedule hereto, and do declare that the said lands shall be sold, occupied, or leased under and subject to the provisions of "The Land Act, 1892."

SCHEDULE.
HAWKE'S BAY LAND DISTRICT.
First-class Land.

Section.	Block.	Area.	Cash Purchase: Total Price.	Occupation with Right of Purchase: Half-yearly Rent.	Renewable Lease: Half-yearly Rent.
----------	--------	-------	-----------------------------	--	------------------------------------

COOK COUNTY.—HANGAROA SURVEY DISTRICT.—TINIROTO VILLAGE.

		A.	R.	P.	£	s.	d.	£	s.	d.	£	s.	d.
1	XV	1	2	24	10	0	0	0	5	0	0	4	0
2	"	2	0	0	10	0	0	0	5	0	0	4	0
3	"	2	0	0	10	0	0	0	5	0	0	4	0
4	"	2	0	27	12	10	0	0	6	3	0	5	0
10	"	1	2	0	10	0	0	0	5	0	0	4	0
23	"	2	0	0	10	0	0	0	5	0	0	4	0
24	"	2	2	0	12	10	0	0	6	3	0	5	0
35	"	2	0	0	10	0	0	0	5	0	0	4	0
36	"	2	0	0	10	0	0	0	5	0	0	4	0
40	"	4	3	22	15	0	0	0	7	6	0	6	0
41	"	4	1	5	15	0	0	0	7	6	0	6	0
42	"	4	3	13	15	0	0	0	7	6	0	6	0
43	"	5	0	0	15	0	0	0	7	6	0	6	0
54	"	4	0	6	5	0	0	0	2	6	0	2	0
55	"	4	0	30	5	0	0	0	2	6	0	2	0
56	"	4	3	20	5	0	0	0	2	6	0	2	0
58	"	7	2	5	10	0	0	0	5	0	0	4	0
59	"	9	2	17	10	0	0	0	5	0	0	4	0
61	"	9	3	35	10	0	0	0	5	0	0	4	0
62	"	10	0	30	15	0	0	0	7	6	0	6	0
66	"	9	3	39	10	0	0	0	5	0	0	4	0
67	"	9	3	39	10	0	0	0	5	0	0	4	0
68	"	10	0	8	12	10	0	0	6	3	0	5	0
69	"	10	0	2	12	10	0	0	6	3	0	5	0
70	"	30	0	26	35	0	0	0	17	6	0	14	0

Situated close to the Gisborne-Wairoa main road, about forty-two miles south-west from Gisborne. Generally undulating open fern land, with fair soil.

WOODVILLE COUNTY.—WOODVILLE SURVEY DISTRICT.

		A.	R.	P.	£	s.	d.	£	s.	d.			
3	IV	1	0	5	30	0	0	0	15	0	0	12	0

Weighted with £90, valuation for fencing, and four-roomed house, with scullery and galvanised-iron tank.

This section is situated about one mile from the Township of Woodville, on the main coach-road.

As witness the hand of His Excellency the Governor, this twelfth day of March, one thousand nine hundred and eight.

ROBERT McNAB,
Minister of Lands.

Opening Land in Wellington Land District for Sale or Selection.

PLUNKET, Governor.

IN pursuance and exercise of the powers and authorities conferred upon me by "The Land Act, 1892," and its amendments, I, William Lee, Baron Plunket, the Governor of the Dominion of New Zealand, having received the report of the Under-Secretary in this behalf, as provided in section one hundred and thirty-six of the said Act, do hereby declare that the land described in the Schedule hereto shall be open for sale or selection on Wednesday, the twenty-seventh day of May, one thousand nine hundred and eight; and also that the land mentioned in the said Schedule may, at the option of the applicant, be purchased for cash, or be selected for occupation with right of purchase, or on renewable lease; and I do hereby also fix the prices at which the said land shall be sold, occupied, or leased, as mentioned in the said Schedule hereto, and do declare that the said land shall be sold, occupied, or leased under and subject to the provisions of "The Land Act, 1892."

SCHEDULE.

WELLINGTON LAND DISTRICT.—WAIMARINO COUNTY.—KAITIÈKE SURVEY DISTRICT.
Second-class Land.

Section.	Block.	Area.	Cash Purchase: Total Price.	Occupation with Right of Purchase: Half-yearly Rent.	Renewable Lease: Half-yearly Rent.
5	I	A. R. P. 1,045 0 0	£ s. d. 1,570 0 0	£ s. d. 39 5 0	£ s. d. 31 8 0

Situated in the Retaruke-Kirika Block, on left bank of Wanganui River to the north of Retaruke River. Comprises hilly, undulating, and broken country. Soil is a light clay and humus, on papa-and-sandstone formation; well watered. Forest comprises tawa, rata, hinau, rimu, miro, &c., with usual undergrowth.

As witness the hand of His Excellency the Governor, this twelfth day of March, one thousand nine hundred and eight.

ROBERT McNAB,
Minister of Lands.

Opening Settlement Lands in Auckland Land District for Selection.

PLUNKET, Governor.

IN pursuance and exercise of the powers and authorities conferred upon me by "The Land Act, 1892," "The Land for Settlements Consolidation Act, 1900," and their amendments, I, William Lee, Baron Plunket, the Governor of the Dominion of New Zealand, do hereby declare that the settlement lands described in the Schedule hereto shall be open for selection on renewable lease on Wednesday, the twenty-seventh day of May, one thousand nine hundred and eight, at the rentals mentioned in the said Schedule; and I do also declare that the said lands shall be leased under and subject to the provisions of "The Land Act, 1892," and "The Land for Settlements Consolidation Act, 1900."

SCHEDULE.

AUCKLAND LAND DISTRICT. — PIAKO COUNTY. — MATAMATA SETTLEMENT.

Section.	Block.	Area.	Capital Value.	Half-yearly Rental.
<i>Matamata Township.</i>				
		A. R. P.	£ s. d.	s. d.
1	I	0 1 0	35 0 0	15 9
2	"	0 1 0	35 0 0	15 9
3	"	0 1 0	35 0 0	15 9
4	"	0 1 0	35 0 0	15 9
5	"	0 1 0	35 0 0	15 9
6	V	0 1 0	35 0 0	15 9
7	"	0 1 0	35 0 0	15 9
8	"	0 1 0	35 0 0	15 9
13	VII	0 1 0	45 0 0	20 3
3	VIII	0 1 0	35 0 0	15 9
4	"	0 1 0	35 0 0	15 9
6	"	0 1 0	35 0 0	15 9
7	"	0 1 0	35 0 0	15 9
8	"	0 1 0	35 0 0	15 9
9	"	0 1 0	35 0 0	15 9
10	"	0 1 0	35 0 0	15 9
11	"	0 1 0	35 0 0	15 9
12	"	0 1 0	35 0 0	15 9
13	"	0 1 0	35 0 0	15 9
14	"	0 1 0	35 0 0	15 9
15	"	0 1 0	35 0 0	15 9
5	XI	0 1 0	25 0 0	11 3
6	"	0 1 0	25 0 0	11 3
7	"	0 1 0	25 0 0	11 3
8	"	0 1 0	25 0 0	11 3
9	"	0 1 0	25 0 0	11 3
10	"	0 1 0	25 0 0	11 3
6	XIV	0 1 0	35 0 0	15 9
7	"	0 1 0	35 0 0	15 9
8	"	0 1 0	35 0 0	15 9
9	"	0 1 0	35 0 0	15 9
10	"	0 1 0	35 0 0	15 9
11	"	0 1 0	35 0 0	15 9
12	"	0 1 0	35 0 0	15 9
13	"	0 1 0	35 0 0	15 9
14	"	0 1 0	35 0 0	15 9
15	"	0 1 0	35 0 0	15 9
16	"	0 1 0	35 0 0	15 9
17	"	0 1 0	35 0 0	15 9
18	"	0 1 0	35 0 0	15 9
19	"	0 1 0	35 0 0	15 9
20	"	0 1 0	35 0 0	15 9

Section.	Block.	Area.	Capital Value.	Half-yearly Rental.
		A. R. P.	£ s. d.	s. d.
3	XV	0 1 0	25 0 0	11 3
4	"	0 1 0	25 0 0	11 3
5	"	0 1 0	25 0 0	11 3
8	"	0 1 0	25 0 0	11 3
9	"	0 1 0	25 0 0	11 3
10	"	0 1 0	25 0 0	11 3
1	XVI	0 1 0	25 0 0	11 3
2	"	0 1 0	25 0 0	11 3
3	"	0 1 0	25 0 0	11 3
4	"	0 1 0	25 0 0	11 3
5	"	0 1 0	25 0 0	11 3
6	"	0 1 0	25 0 0	11 3
7	"	0 1 0	25 0 0	11 3
8	"	0 1 0	25 0 0	11 3
9	"	0 1 0	25 0 0	11 3
10	"	0 1 0	25 0 0	11 3
1	XVII	0 1 0	25 0 0	11 3
2	"	0 1 0	25 0 0	11 3
3	"	0 1 0	25 0 0	11 3
4	"	0 1 0	25 0 0	11 3
5	"	0 1 0	25 0 0	11 3
6	"	0 1 0	25 0 0	11 3
7	"	0 1 0	25 0 0	11 3
8	"	0 1 0	25 0 0	11 3
9	"	0 1 0	25 0 0	11 3
10	"	0 1 0	25 0 0	11 3
12	"	0 1 0	25 0 0	11 3
13	"	0 1 0	25 0 0	11 3
14	"	0 1 0	25 0 0	11 3
3	XVIII	0 1 0	25 0 0	11 3
4	"	0 1 0	25 0 0	11 3
6	"	0 1 0	25 0 0	11 3
7	"	0 1 0	25 0 0	11 3
8	"	0 1 0	25 0 0	11 3
9	"	0 1 0	25 0 0	11 3
10	"	0 1 0	25 0 0	11 3
11	"	0 1 0	25 0 0	11 3
12	"	0 1 0	25 0 0	11 3
13	"	0 1 20	35 0 0	15 9
1	XIX	0 1 0	25 0 0	11 3
2	"	0 1 0	25 0 0	11 3
4	"	0 1 0	25 0 0	11 3
5	"	0 1 0	25 0 0	11 3

Sections are all in grass and perfectly level. Altitude, 210 ft. above sea-level. The soil is of good light loamy nature. Some of the sections have about 1 chain of fencing on them. The Matamata Railway-station adjoins Matamata Township, and the express railway-train always stops at the former place, as also does a goods-train.

Wairere Survey District.

43	XIV	1 1 0	25 0 0	0 11 3
44	"	1 1 0	25 0 0	0 11 3
47	"	1 1 0	25 0 0	0 11 3
48	"	1 1 0	25 0 0	0 11 3

Tapapa Survey District.

62	V	1 0 0	25 0 0	0 11 3
50	VI	1 0 0	35 0 0	0 11 3
51	"	2 2 7	70 0 0	1 11 6
54	"	1 0 0	25 0 0	0 11 3

Land from light to good loamy nature; all in grass, and level to very gently undulating. Altitude, from 220 ft. to 260 ft. above sea-level. Distant from three to five miles and a half from Matamata Railway-station, and adjoining school and creamery sites. Sections 51 and 54, Block VI, Tapapa Survey District, have fencing on them to the value of £1 5s. and £1 respectively.

Cambridge Survey District.

75	XVI	3 3 15	25 0 0	0 11 3
76	"	4 1 20	30 0 0	0 13 6

Level to very broken land of light sandy-loam nature. Watered by Piarere Stream. Distant from Hinuera Railway-station, about seven miles. Admirably situated on main road between Cambridge and Rotorua, and adjoining creamery-site.

As witness the hand of His Excellency the Governor, this twelfth day of March, one thousand nine hundred and eight.

ROBERT McNAB,
Minister of Lands.

Opening Settlement Lands in Southland Land District for Selection.

PLUNKET, Governor.

IN pursuance and exercise of the powers and authorities conferred upon me by "The Land Act, 1892," "The Land for Settlements Consolidation Act, 1900," and their amendments, I, William Lee, Baron Plunket, the Governor of the Dominion of New Zealand, do hereby declare that the settlement lands described in the Schedule hereto shall be open for selection on renewable lease on Wednesday, the twenty-seventh day of May, one thousand nine hundred and eight, at the rentals mentioned in the said Schedule; and I do also declare that the said lands shall be leased under and subject to the provisions of "The Land Act, 1892," and "The Land for Settlements Consolidation Act, 1900."

SCHEDULE.

SOUTHLAND LAND DISTRICT.

Section.	Block.	Area.	Capital Value.	Half-yearly Rental.
<i>Southland County.—Edendale Settlement.—Brydone Village.</i>				
		A. R. P.	£ s. d.	£ s. d.
140E	I	1 0 13	30 0 0	0 13 6
143E	"	0 2 7	20 0 0	0 9 0
146E	"	0 2 12	20 0 0	0 9 0
147E	"	0 2 12	20 0 0	0 9 0

Level land in good English grass. Good post-and-wire fence on south boundaries of Sections 140E and 143E, and gorse fence on east boundaries of Sections 146E and 147E. Situated directly opposite Brydone Railway-station, and alongside the school and dairy factory.

FIRST-CLASS LAND.

Southland County.—Lindhurst Hundred.—Edendale Settlement.

1E | IX | 384 0 0 | 640 0 0 | 14 8 0
Open agricultural and pastoral land, at an elevation varying from 250 ft. to 500 ft. above sea-level. Comprises 28 acres of ploughed ground in old grass, included in which is the only flat (about 5 acres) suitable for a homestead-site; the remainder of the section (356 acres) is made up of tussock, fern, and tutu ridges, a portion of which can be ploughed. Well watered by several creeks. Situated on Craig's Road and The Downs Road, distant four miles from Mataura. The improvements which go with the land are 226 chains of boundary-fencing, valued at £30 7s.

Wallace County.—Wairaki Survey District.—Beaumont Settlement.

3 | XXIII | 352 0 13 | 1,230 0 0 | 27 13 6
All ploughable; about 190 acres river-flat; soil good, but stingly in places; 40 chains river frontage. About 30 acres swamp, partly drained; balance low ridges of a strong clay soil. Permanent water. Situated eight miles and a half from Nightcaps. Altitude, from 590 ft. to 630 ft. above sea-level. The improvements which go with the land are: 60 chains ditching, £12; 15 chains fencing on west boundary of main road, £3; and 31 chains fencing on east boundary of main road, £2 4s. 6d.: total, £17 4s. 6d.

10 | XXIII | 334 3 15 | 700 0 0 | 15 15 0
All low-lying ridges; strong clay soil; all ploughable; good water. Situated nine miles from Nightcaps. Altitude, 600 ft. to 700 ft. above sea-level. The improvements which go with the land are: 47 chains fencing on south boundary, £16 9s.; 13½ chains fencing, also on south boundary, £4 1s.; and half-value 51 chains on west side of road on the west boundary, £10 4s.: total, £30 14s.

11 | XXIII | 372 3 11 | 780 0 0 | 17 11 0
All low ridges, with strips of swamp land easily drained; all ploughable; strong clay soil; good water. Situated ten miles and a half from Nightcaps. Altitude, 600 ft. to 700 ft. above sea-level. The improvements which go with the land are half-value 46 chains fencing on north boundary, £7 6s.

Southland County.—Wynham Survey District.—Glenham Settlement.

4A | V | 269 0 0 | 830 0 0 | 18 13 6
Weighted with £7 7s. 6d., valuation for fencing.
Open agricultural land, undulating, and well watered by several good streams. The soil is good on the tops of the ridges, but not so good on the slopes towards the Mataura River. 150 acres has been ploughed, and sown in English

grass, which requires renewing; the balance is tussock. The height above sea-level is 100 ft. to 300 ft. Situated one mile and a half from Glenham Railway station, school, and dairy factory. The improvements which go with the land are: Half-value 45 chains post-and-wire fence on west boundary, £5 12s. 6d.; and half-value 62 chains gorse-and-wire fence on south boundary, £1 11s.: total, £7 3s. 6d.

As witness the hand of His Excellency the Governor, this twelfth day of March, one thousand nine hundred and seven.

ROBERT McNAB,
Minister of Lands.

Opening Settlement Lands in Otago Land District for Selection.

PLUNKET, Governor.

IN pursuance and exercise of the powers and authorities conferred upon me by "The Land Act, 1892," "The Land for Settlements Consolidation Act, 1900," and their amendments, I, William Lee, Baron Plunket, the Governor of the Dominion of New Zealand, do hereby declare that the settlement lands described in the Schedule hereto shall be open for selection on renewable lease on Wednesday, the twenty-second day of April, one thousand nine hundred and eight, at the rentals mentioned in the said Schedule; and I do also declare that the said lands shall be leased under and subject to the provisions of "The Land Act, 1892," and "The Land for Settlements Consolidation Act, 1900."

SCHEDULE.

OTAGO LAND DISTRICT.—WAIHEMO COUNTY.—MOERAKI* AND DUNBACK† SURVEY DISTRICTS.—MEADOWBANK SETTLEMENT.

Section.	Block.	Area.	Capital Value.	Half-yearly Rent.
		A. R. P.	£	£ s. d.
1A	V*	607 1 0	2,370	53 6 6
2A	V*	625 2 34	2,440	29 15 11a
3A	V*	115 1 15	1,230	54 18 0
4A	V*	153 2 35	1,630	27 13 6
5A	V*	701 0 15	2,450	36 13 6
6A	V*	90 1 36	860	55 2 6
10A	V*, I†	975 2 17	2,980	75 3 0
7A	V*	260 1 20	1,890	42 10 6
8A	V*	154 0 25	740	69 19 6
9A	V*	155 3 13	750	
11	I†	503 3 25	1,620	

a Interest and sinking fund on buildings valued at £590, repayable in cash or in fourteen years by half-yearly instalments of £29 15s. 11d.; total half-yearly payment, £83 2s. 5d.

Sections 3A, 4A, and 7A are first-class land, the remainder second-class.

As witness the hand of His Excellency the Governor, this fourteenth day of March, one thousand nine hundred and eight.

ROBERT McNAB,
Minister of Lands.

Opening Lands in Otago Land District for Selection on Renewable Lease.

PLUNKET, Governor.

IN pursuance and exercise of the powers and authorities conferred upon me by the one-hundred-and-thirty-sixth section of "The Land Act, 1892," I, William Lee, Baron Plunket, the Governor of the Dominion of New Zealand, having received the report of the Under Secretary in this behalf, as in the said section is provided, do hereby declare that the rural lands described in the Schedule hereto shall be open for selection on Wednesday, the twenty-fourth day of June, one thousand nine hundred and eight; and also that the lands mentioned in the said Schedule may be selected on renewable lease only, in accordance with the provisions of section one hundred and twenty-one of the said Act, as they contain, or are supposed to contain, metals, minerals, or valuable stone; and I do hereby also fix the prices at which the said lands shall be leased, as mentioned in the said Schedule hereto, and do declare that the said lands shall be leased under and subject to the provisions of "The Land Act, 1892," and its amendments.

SCHEDULE.

OTAGO LAND DISTRICT.—VINCENT COUNTY.

Second-class Land.

Section.	Block.	Area	Total Price.	Renewable Lease: Rent, 4 per Cent. Half yearly Rent.
----------	--------	------	--------------	--

TIGER HILL SURVEY DISTRICT.

		A. R. P.	£ s. d.	£ s. d.
37	V	9 0 34	7 10 0	0 3 0

Open land, with light shingly soil. Situated about ten miles from Omakau Railway-station and a short distance from a school.

LOWER WANAKA SURVEY DISTRICT.

		A. R. P.	£ s. d.	£ s. d.
12	IV	105 0 30	70 0 0	1 8 0

Open land, with fair soil. Situated about four miles from Pembroke.

As witness the hand of His Excellency the Governor, this twelfth day of March, one thousand nine hundred and eight.

ROBERT McNAB,
Minister of Lands.

Rural Lands in Nelson Land District open for Selection on Renewable Lease.

PLUNKET, Governor.

IN pursuance and exercise of the powers and authorities conferred upon me by the one-hundred-and-thirty-sixth section of "The Land Act, 1892," and its amendments, I, William Lee, Baron Plunket, the Governor of the Dominion of New Zealand, having received the report of the Under-Secretary in this behalf, as in the said section is provided, do hereby declare that the rural lands described in the Schedule hereto shall be open for selection on Wednesday, the twenty-seventh day of May, one thousand nine hundred and eight; and also that the lands mentioned in the said Schedule may be selected on renewable lease only, in accordance with the provisions of section one hundred and twenty-one of the said Act, as they contain, or are supposed to contain, metals, minerals, or valuable stone; and I do hereby also fix the prices at which the said lands shall be leased, as mentioned in the said Schedule hereto, and do declare that the said lands shall be leased under and subject to the provisions of "The Land Act, 1892," and its amendments.

SCHEDULE.

NELSON LAND DISTRICT.

Section.	Block.	Area.	Capital Value.	Half-yearly Rental.
----------	--------	-------	----------------	---------------------

SECOND-CLASS LANDS.

Buller County.—Kawatiri Survey District.

		A. R. P.	£ s. d.	£ s. d.
6	I	34 3 37	30 0 0	0 12 0
7	"	45 3 6	35 0 0	0 14 0

Low-lying level land, rather wet; fair soil; poorly timbered with pine. Accessible by Waimangaroa River and road reserve, and distant about a mile and a half from Waimangaroa Railway-station.

Buller County.—Mokihinui Survey District.

		A. R. P.	£ s. d.	£ s. d.
5	XII	529 0 0	265 0 0	5 6 0

Situated on the Mokihinui—Karamea Road, about five miles from Seddonville. Soil fair to good, on granite, sandstone, papa, and limestone formation.

THIRD-CLASS LANDS.

Buller County.—Mokihinui Survey District.

		A. R. P.	£ s. d.	£ s. d.
1	VII	996 0 0	430 0 0	8 12 0
3	"	371 0 0	125 0 0	2 10 0
4	"	748 0 0	320 0 0	6 8 0

Situated on the sea-coast, about three miles north of Mokihinui Township. Access by sea-beach.

The quality of the land—which is more or less broken—varies from fair to good, on granite, sandstone, papa, and limestone formation. The highest altitude attained on the block is 1,777 ft. above sea-level.

Waimea County.—Kaiteriteri Survey District.

		A. R. P.	£ s. d.	£ s. d.
9	V	344 0 0	105 0 0	2 2 0

Rough broken country, covered with bush, principally birch, with some rimu; granite formation. Access by unformed road from Sandy Bay.

Section.	Block.	Area.	Capital Value.	Half-yearly Rental.
----------	--------	-------	----------------	---------------------

Inangahua County.—Matiri Survey District.

		A. R. P.	£ s. d.	£ s. d.
2	XI	188 0 0	65 0 0	1 6 0

Broken and rocky land. Situated in the Buller Valley. Covered with heavy forest of birch. Distant about five miles from the Owen Post-office.

Inangahua County.—Rahu Survey District.

		A. R. P.	£ s. d.	£ s. d.
5	VII	436 0 0	165 0 0	3 6 0

All covered with green bush. About half the area consists of gravelly terraces and river-flats, the remainder undulating and broken on western side. The land is very suitable for grass-growing. The forest consists of brown-birch and red-birch, with pukapuka, karaka, and other underscrubs. The soil, although stony in parts, is good alluvial wash on flats; on terraces and undulating country, gravelly loam, with granite boulders; rather mossy in places, but on the whole of fair quality. Fronting Woolley River. Has road surveyed along the frontage. Accessible at present by river-bed and horse-track. Distant about nine miles from Warwick Junction Post-office. Altitude, from 1,100 ft. to 1,750 ft. above sea-level.

		A. R. P.	£ s. d.	£ s. d.
3	XII	627 0 0	235 0 0	4 14 0

About 22 acres of this section consists of inferior swampy land, covered with moss; about 150 acres on high gravel terraces. The remainder of the section is broken hilly country, suitable for stock only. Clay soil, on granite formation, varying from medium to inferior. Altitude, from 200 ft. to 500 ft. above the river. The bush on the section consists chiefly of brown-birch and red-birch, with pukapuka and some white-pine. Distant about nine miles from Warwick Junction.

		A. R. P.	£ s. d.	£ s. d.
6	XV	320 0 0	120 0 0	2 8 0

About 4 acres open level tussock-flat, with fair soil, suitable for cropping. There is about 200 acres on gravel terraces; the remainder is broken hilly country. Bush consists chiefly of brown-birch and red-birch, with a clump of about fifty white-pine trees. Clay soil of medium quality. Altitude, from 100 ft. to 200 ft. above the river. Distant fourteen miles from Warwick Junction.

		A. R. P.	£ s. d.	£ s. d.
8	XV	404 2 24	155 0 0	3 2 0

About 80 acres consists of level land of fair soil, of which 33 acres is open tussock country, suitable for light cropping; the remainder is on broken hilly country, suitable for stock only. The bush is red-birch and brown-birch and pukapuka. Medium to inferior clay soil. Altitude, from 15 ft. to 600 ft. above the river. Distant fifteen miles from Warwick Junction.

		A. R. P.	£ s. d.	£ s. d.
1	XVI	305 0 0	100 0 0	2 0 0

About 10 acres comprises flat land of fair quality, with light bush and black scrub; the remainder is broken hilly country, suitable for stock only. Bush consists of red-birch and brown-birch and pukapuka. Medium clay soil, on granite formation. Altitude, from 200 ft. to 600 ft. above the river. Distant fourteen miles from Warwick Junction.

		A. R. P.	£ s. d.	£ s. d.
2	XVI	302 0 0	100 0 0	2 0 0

All broken hilly country, suitable for stock only. The bush consists of red-birch and brown-birch and pukapuka. Clay soil, of medium quality in gullies, inferior on spurs. Altitude, from 200 ft. to 600 ft. above the river. Distant about fifteen miles from Warwick Junction.

Buller County.—Kawatiri Survey District.

		A. R. P.	£ s. d.	£ s. d.
14	IV	24 1 0	10 0 0	0 4 0

Level pakihi land, slightly swampy, with patches of stunted manuka. Fronts Caledonian Terrace Road to the south, and the Westport—Mokihinui Railway to the north, and is distant about three miles from Westport by a good metalled road.

		A. R. P.	£ s. d.	£ s. d.
11	VII	60 3 6	25 0 0	0 10 0
12	"	35 0 31	15 0 0	0 6 0
16	VIII	96 1 1	35 0 0	0 14 0

Nearly all hill land; inferior soil; covered with birch and pine bush, from which most of the milling-timber has been removed. Access by Caledonian and Wilson's Roads, and by road reserve along the Orowaiti River. Distant about four miles and a half from Westport.

Waimea County.—Motueka Survey District.

		A. R. P.	£ s. d.	£ s. d.
27A	XVI	113 1 24	30 0 0	0 12 0

Moutere Hills O.D.

About 10 acres flax swamp, remainder inferior fern and manuka hills. Accessible by ridge-road. Distant about twelve miles from Motueka, and five miles from Upper Moutere Post-office.

As witness the hand of His Excellency the Governor, this twelfth day of March, one thousand nine hundred and eight.

ROBERT McNAB,
Minister of Lands.

Land temporarily reserved for a Quarry in the Hawke's Bay Land District.

PLUNKET, Governor.

WHEREAS by the two-hundred-and-thirty-fifth section of "The Land Act, 1892," it is enacted that the Governor may from time to time, either by general or particular description, and whether the same has been surveyed or not, reserve from sale temporarily, notwithstanding that the same may be then held under pastoral license, any Crown lands which in his opinion are required for any of the purposes in the said section mentioned:

Now, therefore, I, William Lee, Baron Plunket, the Governor of the Dominion of New Zealand, in exercise and pursuance of the powers and authorities vested in me by the said Act, do hereby temporarily reserve from sale the land in the Hawke's Bay Land District described in the Schedule hereunder written, for the purpose in the said Schedule specified at the end of the description of the land so intended to be temporarily reserved.

SCHEDULE.

ALL that area in the Hawke's Bay Land District, containing by admeasurement 28 acres 2 roods 31 perches, more or less, being the Waihirere No. 1 Block, situated in Block X, Waimata Survey District. Bounded towards the north-west generally by the Waihirere Block and Waihirere Stream; towards the north-east by the Waihirere Block; towards the south generally by the Pohatuhatu Stream, by the Waihirere Block, and by the Waitapu Stream; and towards the south-west by the Waihirere Block, the abutment of a public road, and by the Waihirere No. 3 Block: as the same is delineated on the plan marked S.G. 49257/8, deposited in the Head Office, Department of Lands, at Wellington, and thereon bordered red. For quarry purposes.

As witness the hand of His Excellency the Governor, this sixth day of March, one thousand nine hundred and eight.

ROBERT McNAB,
Minister of Lands.

Land temporarily reserved for Special School Purposes in the Otago Land District.

PLUNKET, Governor.

WHEREAS by the two-hundred-and-thirty-fifth section of "The Land Act, 1892," it is enacted that the Governor may from time to time, either by general or particular description, and whether the same has been surveyed or not, reserve from sale temporarily, notwithstanding that the same may be then held under pastoral license, any Crown lands which in his opinion are required for any of the purposes in the said section mentioned:

Now, therefore, I, William Lee, Baron Plunket, the Governor of the Dominion of New Zealand, in exercise and pursuance of the powers and authorities vested in me by the said Act, do hereby temporarily reserve from sale the land in the Otago Land District described in the Schedule hereunder written, for a site for a special school under the Education Department.

SCHEDULE.

ALL that area in the Otago Land District, containing by admeasurement 342 acres 1 rood 21 perches, more or less, being Allotment No. 33A, Otekaieke Settlement, and bounded as follows: Commencing at traverse-peg IX on Stock Road, situated 2922.7 links north and 25986.7 links west from Geodesical Station, Blackhill; thence easterly by said road 49° 37', 290.9 links; 54° 56', 544 links; 72° 03', 159.6 links; 111° 34', 371.2 links; 86° 05', 796.8 links; 63° 27', 1479 links; 110° 12', 737.6 links; 215° 44', 751.2 links; 135° 46', 1318.9 links; thence southerly by Otekaieke Road, 221° 30', 1279.6 links; 202° 40', 4213.9 links; 185° 08', 2759.4 links; 186° 42', 653.2 links; thence westerly and northerly by Allotment No. 32A, 90° 00', 2271.3 links; 16° 15', 508.5 links; 331° 03', 958.6 links; 9° 31', 778.5 links; 353° 34', 5159.7 links; and by Allotment No. 31A, 29° 33', 1140.6 links; 112° 28', 580.7 links; and 16° 45', 970 links, to point of commencement: be the aforesaid bearings and distances a little more or less: as the same is delineated on the plan marked S.G. 19368/3, deposited in the Head Office, Department of Lands, at Wellington, and thereon bordered red.

As witness the hand of His Excellency the Governor, this twelfth day of March, one thousand nine hundred and eight.

ROBERT McNAB,
Minister of Lands.

Land temporarily reserved for Railway Purposes in the Westland Land District.

PLUNKET, Governor.

WHEREAS by the two-hundred-and-thirty-fifth section of "The Land Act, 1892," it is enacted that the Governor may from time to time, either by general or particular description, and whether the same has been surveyed or not, reserve from sale temporarily, notwithstanding that the same may be then held under pastoral license, any Crown lands which in his opinion are required for any of the purposes in the said section mentioned:

Now, therefore, I, William Lee, Baron Plunket, the Governor of the Dominion of New Zealand, in exercise and pursuance of the powers and authorities vested in me by the said Act, do hereby temporarily reserve from sale the land in the Westland Land District described in the Schedule hereunder written, for railway purposes.

SCHEDULE.

ALL that area in the Westland Land District, containing by admeasurement 5 acres 3 roods 29 perches, more or less, situated in Block XVI, Greymouth Survey District. Bounded towards the north by Crown lands, 479.6 links; towards the east by Greymouth-Hokitika Railway Reserve, 2158.2 links; towards the south by Crown lands, 229 links; and towards the west by Crown lands, 1930.1 links: be all the aforesaid linkages more or less: as the same is delineated on the plan marked S.G. 58264/1, deposited in the Head Office, Department of Lands, at Wellington, and thereon coloured green.

As witness the hand of His Excellency the Governor, this twelfth day of March, one thousand nine hundred and eight.

ROBERT McNAB,
Minister of Lands.

Amending the Description of a Reserve in the Westland Land District.

PLUNKET, Governor.

WHEREAS by the two-hundred-and-thirty-ninth section of "The Land Act, 1892," it is enacted that where there has been any error of description made in any notification of any intended reserve, or where there appears a great discrepancy in the area of any intended reserve after the same shall have been surveyed, the Governor may cancel any notification that may have been made in respect of such reserve, and issue fresh notification in respect thereof, with amended particulars and description: And whereas an error was made in the description of Reserve No. 327, Block X, Okuru Survey District, Westland Land District, in the Warrants of the twenty-seventh day of February and the twenty-first day of June, one thousand eight hundred and ninety-nine, and published in the *New Zealand Gazette* No. 23, of the ninth day of March, and No. 56, of the twenty-ninth day of June, one thousand eight hundred and ninety-nine, respectively, reserving the land for a commonage and resting-place for travelling stock; and it is expedient to cancel the said notifications in so far as they relate to Reserve No. 327, Block X, Okuru Survey District, Westland Land District, aforesaid:

Now, therefore, I, William Lee, Baron Plunket, the Governor of the Dominion of New Zealand, do hereby revoke the Warrants of the twenty-seventh day of February and the twenty-first day of June, one thousand eight hundred and ninety-nine, in so far as they relate to Reserve No. 327, Block X, Okuru Survey District, and do declare that the land described in the Schedules hereto shall be set apart as a reserve for a commonage and resting-place for travelling stock, being the land intended to be reserved by the said notifications.

SCHEDULE.

ALL that area in the Westland Land District, containing by admeasurement 100 acres; more or less, being Reserve No. 327, situated in Block X, Okuru Survey District. Bounded towards the north-west by a cemetery reserve and a public road; towards the north-east by Crown land; towards the south-east by a timber reserve; towards the south-west by a public road; again towards the south-east by the crossing of the last-mentioned public road and by Section No. 243; again towards the south-west by Reserve No. 320 and the crossing of a public road: save and except therefrom two roads and a lagoon included in the above-described area: as the same is delineated on the plan marked S.G. 38299/9, deposited in the Head Office, Department of Lands, at Wellington, and thereon bordered red.

As witness the hand of His Excellency the Governor, this twelfth day of March, one thousand nine hundred and eight.

ROBERT McNAB,
Minister of Lands.

Warrant authorising the Te Aroha Borough Council to construct a Bridge over the Waihou River at Te Aroha, and Approaches thereto, and apportioning the Cost.

PLUNKET, Governor.

WHEREAS by section one hundred and eighteen of "The Public Works Act, 1905" (hereinafter termed "the said Act"), it is, *inter alia*, enacted that in any case where the local authority of any district desires to construct a bridge in any position that will, in its opinion, be to the advantage and benefit of the whole or any considerable portion of the inhabitants of an adjacent district, as well as to the inhabitants of its own district, and where it is, in the opinion of such local authority, reasonable that the local authority of such adjacent district should contribute to the cost of constructing or establishing the said bridge, the provisions of the said section shall have effect:

And whereas the Te Aroha Borough Council has taken the steps required by the said section, and has made application to the Governor to authorise the construction of the bridge and approaches mentioned in the Schedule hereto (hereinafter referred to as "the said bridge"), and to apportion the cost of constructing the said bridge between the said Council and the Piako County Council:

And whereas the Governor is of opinion that such work should be done, and it is expedient to make provision under the said Act for the purposes and in the manner hereinafter set forth:

Now, therefore, I, William Lee, Baron Plunket, the Governor of the Dominion of New Zealand, in pursuance and in exercise of the power and authority vested in me by the said Act, do hereby authorise the Te Aroha Borough Council to construct the said bridge; and I do declare that the cost of constructing the said bridge, less such amount (if any) by way of contribution as may be made thereto by the Government of New Zealand, shall be borne in the following proportions—namely, the Piako County Council shall contribute one-half and the Te Aroha Borough Council shall contribute one-half of the money required, less the contribution aforesaid of the Government of New Zealand.

And I do hereby also further direct that any contribution hereby required to be made as aforesaid by the Piako County Council shall be paid out of the funds of the said County Council, within a period of thirty days after demand in writing made by or on behalf of the Te Aroha Borough Council, and all such payments shall be made to the Clerk of the said Borough Council for and on account of such Council.

SCHEDULE.

THAT bridge over the Waihou River at Te Aroha, at the foot of Kenrick Street, Te Aroha, and approaches thereto; as the site of the said bridge is delineated on the plan marked R. 4155, deposited in the office of the Chief Engineer of Roads, at Wellington, in the Wellington Land District, and thereon shown in red colour.

As witness the hand of His Excellency the Governor, this fourteenth day of March, one thousand nine hundred and eight.

JAMES MCGOWAN,
Minister in Charge of Roads Department.

Warrant authorising the Minister for Public Works to construct a Bridge over the Puniu River at Te Awamutu, and apportioning the Cost of the Bridge.

PLUNKET, Governor.

WHEREAS, under the provisions of section one hundred and eighteen of "The Public Works Act, 1905," the Minister in Charge of Roads Department has, for and on behalf of the Minister for Public Works (hereinafter termed "the said Minister"), made application to the Governor to authorise the construction of the bridge mentioned in the Schedule hereto (hereinafter referred to as "the said bridge"), and to apportion the cost of constructing the said bridge between the said Minister, on behalf of His Majesty the King, and the Te Awamutu Town Board, and the said Board has assented to such apportionment:

And whereas the Governor is of opinion that the work should be done, and that the cost thereof should be borne by the said Minister, on behalf of His Majesty the King, and the Te Awamutu Town Board in the several proportions hereinafter set forth:

Now, therefore, I, William Lee, Baron Plunket, the Governor of the Dominion of New Zealand, in pursuance and in exercise of the power and authority vested in me by "The Public Works Act, 1905," and of every other power

and authority enabling me in this behalf, do hereby authorise the said Minister to construct the said bridge; and I do hereby declare that the cost of constructing the said bridge shall be borne as follows—namely, two-thirds of the cost shall be borne by the said Minister, and one-third by the Te Awamutu Town Board.

SCHEDULE.

THAT bridge over the Puniu River at Te Awamutu, and known as the Puniu Bridge; as the site of the said bridge is more particularly delineated on the plan marked R. 2075, deposited in the office of the Chief Engineer of Roads, at Wellington, in the Wellington Land District, and thereon shown in red colour.

As witness the hand of His Excellency the Governor, this fourteenth day of March, one thousand nine hundred and eight.

JAMES MCGOWAN,
Minister in Charge of Roads Department.

Trustees for the Kiritehere Public Cemetery appointed.

PLUNKET, Governor.

IN pursuance and exercise of the powers and authorities vested in me by the sixth section of "The Cemeteries Act, 1882," I, William Lee, Baron Plunket, the Governor of the Dominion of New Zealand, do hereby appoint the several persons whose names are specified in the first column of the Schedule hereto to be Trustees to provide for the maintenance and care of the public cemetery specified in the second column of the said Schedule.

SCHEDULE.

Names of Trustees.	Name of Public Cemetery, and Description of Land.
Richard Gregg, John Wouldes, John Willison, Alexander Spencer Rose, and Philip Klein.	KIRITEHERE. All that area in the Auckland Land District, containing by admeasurement 4 acres 3 roods 17 perches, more or less, being Section No. 5, Block VI, Marakopa Survey District, Awakino County. Bounded towards the north-east by Section No. 1, Block VI, Marakopa Survey District, 930 links; towards the south-east and south-west by a public road along the Kiritehere Stream, 627, 200, 200, and 100 links; towards the west generally by a public road along the Tasman Sea, 240, 160, 320, 220, and 80 links: be all the aforesaid linkages more or less: as the same is delineated on the plan marked S.G. 57598/4, deposited in the Head Office, Department of Lands, at Wellington, and thereon bordered red.

As witness the hand of His Excellency the Governor, this twelfth day of March, one thousand nine hundred and eight.

ROBERT McNAB,
Minister of Lands.

Trustees for the Elizabeth Public Cemetery appointed.

PLUNKET, Governor.

IN pursuance and exercise of the powers and authorities vested in me by the sixth section of "The Cemeteries Act, 1882," I, William Lee, Baron Plunket, the Governor of the Dominion of New Zealand, do hereby appoint

HERBERT MELVILLE RATHBONE,
WILLIAM JAMES PELLOW, and
DUNCAN MUNDELL

to be Trustees, in the place of William Rathbone, Samuel Johnson, and Alexander Corskie (deceased), to provide for the maintenance and care of the Elizabeth Public Cemetery, in conjunction with the other persons previously appointed by His Excellency the Governor.

As witness the hand of His Excellency the Governor, this twelfth day of March, one thousand nine hundred and eight.

ROBERT McNAB,
Minister of Lands

Trustees for the Putaruru Public Cemetery appointed.

PLUNKET, Governor.

IN pursuance and exercise of the powers and authorities vested in me by the sixth section of "The Cemeteries Act, 1882," I, William Lee, Baron Plunket, the Governor of the Dominion of New Zealand, do hereby appoint the several persons whose names are specified in the first column of the Schedule hereto to be Trustees to provide for the maintenance and care of the public cemetery specified in the second column of the said Schedule.

SCHEDULE.

Names of Trustees.	Name of Public Cemetery, and Description of Land.
Frederick Charles Barnett, George Frederick Barton, Thomas Hilland, Philip Lester Goodwin, and Arthur Groves.	<p>PUTARURU.</p> <p>All that area in the Auckland Land District, containing by admeasurement 2 acres, more or less, being Section No. 98, Block VI, Patetere North Survey District (Selwyn Settlement), Piako County. Bounded towards the north-east by Section No. 97, Block VI, Patetere North Survey District, 398.3 links; towards the south-east by a public road 100 links wide, 502.1 links; towards the south-west and north-west by Section No. 97 aforesaid, 398.3 and 502.1 links respectively; be all the aforesaid linkages more or less: as the same is delineated on the plan marked S.G. 57521/1, deposited in the Head Office, Department of Lands, at Wellington, and thereon bordered red.</p>

As witness the hand of His Excellency the Governor, this twelfth day of March, one thousand nine hundred and eight.

ROBERT McNAB,
Minister of Lands.

Registrar of Electors, Manawatu Electoral District, appointed.

Prime Minister's Office,
Wellington, 16th March, 1908.

HIS Excellency the Governor has been pleased to appoint

HENRY MORGAN

to be Registrar of Electors under "The Electoral Act, 1905," for the Electoral District of Manawatu, *vice* T. H. Ross, resigned.

J. G. WARD,
Prime Minister.

Inspectors of Weights and Measures for certain Districts appointed.

Office of the Minister of Internal Affairs,
Wellington, 12th March, 1908.

HIS Excellency the Governor has been pleased to appoint the undermentioned persons to be Inspectors of Weights and Measures under "The Weights and Measures Act, 1903," for the districts set opposite their names respectively, *viz.* :-

Name.	District.
Constable RICHARD WILLIAM SHEPHERD	Counties of Akaroa and Mount Herbert, and the Borough of Akaroa.
Constable HENRY STEERE ..	Counties of Sounds and Marlborough, and Boroughs of Picton and Blenheim.

JOHN G. FINDLAY,
Minister of Internal Affairs.

Registrars of Marriages, &c., appointed.

Office of the Minister of Internal Affairs,
Wellington, 12th March, 1908.

HIS Excellency the Governor has been pleased to appoint the undermentioned gentlemen to be Registrars of Marriages and of Births and Deaths for the districts set respectively opposite their names, *viz.* :-

Name.	District.
WILLIAM RICHMOND THOMPSON	Opuake.
EDWARD HARRISON DAVIS	Gore.

JOHN G. FINDLAY,
Minister of Internal Affairs.

Deputy Registrars of Marriages, &c., appointed.

Office of the Minister of Internal Affairs,
Wellington, 12th March, 1908.

HIS Excellency the Governor has been pleased to appoint the undermentioned gentlemen to be the Deputies of the Registrars of Marriages and of Births and Deaths for the districts set respectively opposite their names, *viz.* :-

Name.	District.
HUGH WILSON	Naseby.
HENRY JOHN LOUIS WALSLEBEN	Ahaura.

JOHN G. FINDLAY,
Minister of Internal Affairs.

Clerk of Court appointed.

Department of Justice,
Wellington, 18th March, 1908.

HIS Excellency the Governor has been pleased to appoint

Constable WILLIAM SOUTHGATE

to be Clerk of the Magistrate's Court at Outram, from the 3rd day of March, 1908, *vice* Constable T. Graham, deceased.

JAMES MCGOWAN.

Member of Licensing Committee appointed.

Department of Justice,
Wellington, 13th March, 1908.

HIS Excellency the Governor has been pleased to appoint

GEORGE WILLIAMS

to be a member of the Licensing Committee for the District of Patea, *vice* W. Monkhouse, resigned.

JAMES MCGOWAN.

Officer under "The Fisheries Conservation Act, 1884," and the Acts amending the same, appointed.

Marine Department,
Wellington, 11th March, 1908.

IT is hereby notified that

JAMES ALEXANDER HORNE

has been appointed an Officer for the purposes of "The Fisheries Conservation Act, 1884," and the Acts amending the same.

J. A. MILLAR.

Officers under "The Fisheries Conservation Act, 1884," and the Acts amending the same, appointed.

Marine Department,
Wellington, 12th March, 1908.

IT is hereby notified that

HENRY WILLIAM McMASTER and
JOSEPH FARROW

have been appointed Officers for the purposes of "The Fisheries Conservation Act, 1884," and the Acts amending the same.

J. A. MILLAR.

Examiner of Masters of River Steamers and Masters of Fishing-boats under 5 Tons Register appointed.

Marine Department,
Wellington, 13th March, 1908.

IT is hereby notified that

FREDERICK JOHN BEACH,

of Tauranga, has been appointed an Examiner of masters of river steamers and masters of fishing-boats under 5 tons register.

J. A. MILLAR

Member of Makuri Domain Board appointed.

Department of Lands,
Wellington, 14th March, 1908.

HIS Excellency the Governor has, in pursuance of section 3 of "The Domain Boards Act, 1904," been pleased to appoint

JOHN MCCARTHY

to be a member of the Makuri Domain Board, in the place of Frank Clifford, removed from the district.

ROBERT McNAB,
Minister of Lands.

Vaccination Inspector appointed.

Department of Public Health,
Wellington, 14th March, 1908.

HIS Excellency the Governor has been pleased to appoint

JOHN ROCKWELL CROCKER

to be a Vaccination Inspector, under "The Public Health Act, 1900," for the District of Amuri, *vice* Bateman Thomas Missen. The appointment dates from the 14th day of February, 1908.

GEO. FOWLDS,
Minister of Public Health.

New Zealand Militia Officer promoted.

Defence Office,
Wellington, 9th March, 1908.

HIS Excellency the Governor has been pleased to approve of the promotion of the undermentioned officer:—

New Zealand Militia.

Captain Edward Francis Ward Lascelles (Captain H.M. 3rd Dragoon Guards) to be Major. Commission to date from the 26th February, 1908.

ROBERT McNAB,
For Minister of Defence.

New Zealand Militia Officer appointed.

Defence Office,
Wellington, 9th March, 1908.

HIS Excellency the Governor has been pleased to approve of the following appointment:—

New Zealand Militia.

William Arthur Morgan to be Lieutenant. Date of commission, 15th January, 1902.

ROBERT McNAB,
For Minister of Defence.

Volunteer Officer promoted.

Defence Office,
Wellington, 9th March, 1908.

HIS Excellency the Governor has been pleased to approve of the promotion of the undermentioned officer:—

D Battery, New Zealand Field Artillery Volunteers.

Lieutenant (Acting-Captain) Alfred John Petherick to be Captain. Date of commission, 4th December, 1907.

ROBERT McNAB,
For Minister of Defence.

Volunteer Officers appointed.

Defence Office,
Wellington, 9th March, 1908.

HIS Excellency the Governor has been pleased to approve of the following appointments:—

Napier Rifle Volunteers.

James Henry Martin to be Captain. Date of commission, 4th September, 1907.

Kaiapoi Rifle Volunteers.

Thomas Adkisson Gates to be Lieutenant. Date of commission, 4th December, 1907.

Ranfurly Rifle Volunteers.

William Simm to be Captain. Date of commission, 4th December, 1907.

George Walter Cockroft to be Lieutenant. Date of commission, 4th December, 1907.

Gisborne Rifle Volunteers.

Arthur Trevor Coleman to be Lieutenant. Date of commission, 4th December, 1907.

New Zealand Medical Corps.

Wiley Drummond Ferguson, M.B., to be Surgeon-Captain. Date of commission, 31st January, 1908.

ROBERT McNAB,
For Minister of Defence.

Honorary Volunteer Officer appointed.

Defence Office,
Wellington, 9th March, 1908.

HIS Excellency the Governor has been pleased to approve of the following appointment:—

No. 2 Company, New Zealand Engineer Volunteers (Dunedin Engineer Volunteers).

Sir James Mills, Kt., to be Honorary Captain. Date of commission, 22nd January, 1908.

ROBERT McNAB,
For Minister of Defence.

Honorary Volunteer Officer appointed.

Defence Office,
Wellington, 9th March, 1908.

HIS Excellency the Governor has been pleased to approve of the following appointment:—

Rodney Mounted Rifle Volunteers.

The Reverend James Thomas McWilliam to be Honorary Chaplain. Date of commission, 12th October, 1907.

ROBERT McNAB,
For Minister of Defence.

Volunteer Officer resigned.

Defence Office,
Wellington, 9th March, 1908.

HIS Excellency the Governor has been pleased to accept the resignation of the commission held by the undermentioned officer:—

Masterton Rifle Volunteers.

Lieutenant David Alexander Morton. Date of resignation, 31st August, 1907.

ROBERT McNAB,
For Minister of Defence.

Volunteer Officer resigned, and posted to Active List (Unattached).

Defence Office,
Wellington, 9th March, 1908.

HIS Excellency the Governor has been pleased to accept the resignation of the commission held by

Captain JOHN HOPERE URU, North Canterbury Mounted Rifle Volunteers,

and to approve that his name be placed on the Active List (Unattached), with rank of Captain, and with effect from 4th February, 1908.

ROBERT McNAB,
For Minister of Defence.

Volunteer Officer resigned, and posted to Active List (Unattached).

Defence Office,
Wellington, 9th March, 1908.

HIS Excellency the Governor has been pleased to accept the resignation of the commission held by

Lieutenant WILLIAM DOMIGAN, Manchester Rifle Volunteers,

and to approve that his name be placed on the Active List (Unattached), with rank of Captain, and with effect from 1st January, 1908.

ROBERT McNAB,
For Minister of Defence.

Volunteer Officer resigned, and posted to Active List (Unattached).

Defence Office,
Wellington, 9th March, 1908.

HIS Excellency the Governor has been pleased to accept the resignation of the commission held by

Captain (Adjutant) GEORGE THOMPSON HALL, No. 1 Battalion, Wellington Defence Rifle Cadet Volunteers,

and to approve that his name be placed on the Active List (Unattached), with rank of Captain, and with effect from 5th February, 1908.

ROBERT McNAB,
For Minister of Defence.

Acceptance of Services of Volunteer Corps revoked.

Defence Office,
Wellington, 9th March, 1908.

HIS Excellency the Governor has been pleased to revoke the warrant relating to the acceptance of the services of the

1st Railway Pioneer Volunteers,

with headquarters at Dunedin, as published in the *New Zealand Gazette* No. 3, dated 16th January, 1908.

ROBERT McNAB,
For Minister of Defence.

Services of Volunteer Corps accepted.

Defence Office,
Wellington, 9th March, 1908.

HIS Excellency the Governor has been pleased to accept, under section 39, (1), of "The Defence Act, 1886," the services of the

1st Railway Pioneer Volunteers,

with headquarters at Dunedin. Date of acceptance, 30th October, 1907.

ROBERT McNAB,
For Minister of Defence.

Services of Rifle Cadet Volunteer Corps accepted.

Defence Office,
Wellington, 9th March, 1908.

HIS Excellency the Governor has been pleased to accept, under clause 17, (3), of "The Defence Act Amendment Act, 1900," the services of the

No. 4 Company, Dunedin High School Rifle Cadet Volunteers,

with headquarters at Dunedin. Acceptance to date from 1st March, 1908.

ROBERT McNAB,
For Minister of Defence.

Disbandment of Mounted Rifle Volunteer Corps.

Defence Office,
Wellington, 9th March, 1908.

HIS Excellency the Governor has been pleased to approve, under section 39, (3), of "The Defence Act, 1886," of the disbandment of the

Tairi Mounted Rifle Volunteers,

with headquarters at Outram. Disbandment to date from 5th February, 1908.

ROBERT McNAB,
For Minister of Defence.

Award of the Colonial Auxiliary Forces Long-service Medal.

Defence Office,
Wellington, 9th March, 1908.

HIS Excellency the Governor has been pleased to approve of the award of the Colonial Auxiliary Forces Long-service Medal to

Captain JOHN ARCHIBALD PAUL FREDRIC, No. 1 Company, Otago Division, New Zealand Garrison Artillery Volunteers,

he having a total rank and commissioned service to the 22nd January, 1908, entitling him thereto of twenty years and twenty days.

ROBERT McNAB,
For Minister of Defence.

Cancellation of Appointments of Trustees of New Plymouth Rifle-range Reserve.

Defence Office,
Wellington, 9th March, 1908.

HIS Excellency the Governor has been pleased to cancel, under "The Volunteer Drill-sheds and Lands Act, 1888," "The Volunteer Drill-sheds and Lands Trustees Validation Act, 1890," and the Defence Act Amendment Act, 1907, the appointments of Trustees to the New Plymouth Rifle-range Reserve, published in the *New Zealand Gazette* No. 17, of 1st March, 1906, as from 9th March, 1908.

J. G. WARD,
Minister of Defence.

Cancellation of Appointments of Trustees, Stratford Rifle-range Reserve.

Defence Office,
Wellington, 9th March, 1908.

HIS Excellency the Governor has been pleased to cancel, under "The Volunteer Drill-sheds and Lands Act, 1888," "The Volunteer Drill-sheds and Lands Trustees Validation Act, 1890," and the Defence Act Amendment Act, 1907, the appointments of Trustees to the Stratford Rifle-range Reserve, published in the *New Zealand Gazette* No. 79, of 29th September, 1904, as from 9th March, 1908.

ROBERT McNAB,
For Minister of Defence.

New Zealand Militia Officer appointed.

Defence Office,
Wellington, 12th March, 1908.

HIS Excellency the Governor has been pleased to approve of the following appointment:—

New Zealand Militia.

Trevor Hugh Foster (formerly 8th New Zealand Contingent) to be Lieutenant. Date of commission, 15th January, 1902.

ROBERT McNAB,
For Minister of Defence.

Cancellation of Appointments of Trustees, Dannevirke Rifle-range Reserve.

Defence Office,
Wellington, 12th March, 1908.

HIS Excellency the Governor has been pleased to cancel, under "The Volunteer Drill-sheds and Lands Act, 1888," "The Volunteer Drill-sheds and Lands Trustees Validation Act, 1890," and the Defence Act Amendment Act, 1907, the appointments of Trustees to the Dannevirke Rifle-range Reserve, published in the *New Zealand Gazette* Nos. 58 of 7th July, 1904, and 17 of 1st March, 1906, as from 10th March, 1908.

ROBERT McNAB,
For Minister of Defence.

Cancellation of Appointments of Trustees, Greymouth Rifle-range Reserve.

Defence Office,
Wellington, 12th March, 1908.

HIS Excellency the Governor has been pleased to cancel, under "The Volunteer Drill-sheds and Lands Act, 1888," "The Volunteer Drill-sheds and Lands Trustees Validation Act, 1890," and the Defence Act Amendment Act, 1907, the appointments of Trustees to the Greymouth Rifle-range Reserve, published in the *New Zealand Gazette* No. 73, of 3rd August, 1905, as from 7th October, 1907.

ROBERT McNAB,
For Minister of Defence.

Officers appointed.

Post and Telegraph Department,
General Post Office, Wellington, 10th March, 1908.

HIS Excellency the Governor has been pleased to make the following appointments in the Post and Telegraph Department.

J. G. WARD,
Postmaster-General and Minister of Telegraphs.

PERMANENT.

Name.	Position.	Office.	Date.
Banner, Charles Archer	Lineman	Christchurch	1 Sept., 1907.
Bird, William Tom	Cadet	Accountant's Branch, G.P.O.	21 Oct., "
Boyd, Robert Auld	Junior Exchange Clerk	Waihi	2 " "
Brown, Wilfred Henry Gladstone	Telegraphist	Hamilton	1 " "
Chaplin, Cecil Stanley	Cadet	Accountant's Branch, G.P.O.	1 " "
Cleary, Francis Patrick	Letter-carrier	Waimate	1 " "
Evensen, Rupert Axel	"	Wellington	12 July, "
Hay, Ethel Grant	Cadette, Telephone Exchange	Invercargill	12 Sept., "
Hay, John Wilfred	Letter-carrier	Hastings	20 " "
Hayden, Stanley Arthur	Assistant P.O. Messenger	Feilding	3 June, "
Lough, Ida Josephine	Cadette, Telephone Exchange	Wellington	24 Oct., 1905.
McArthur, Frederick Campbell	Telegraphist	Napier	1 " 1907.
Paton, Thomas	Cadet	Dannevirke	21 " "
Paul, James Coutts	"	Accountant's Branch, G.P.O.	7 " "
Poynter, Harold Stanley	Letter-carrier	Otaki	7 " "
Schmelz, William Arthur	Assistant P.O. Messenger	Dunedin	1 " "
Smith, Henry Cobden	Cadet	Martinborough	20 Sept., "
Southgate, Francis Herbert	Letter-carrier	Blenheim	9 " "
Spear, Reuben	"	Wellington	7 Oct., "
Troup, Alice Denniston	Cadette	Secretary's Office, G.P.O.	12 Aug., "
Wall, William John	Letter-carrier	Hastings	17 May, 1903.
Williams, Norman Philip	"	Masterton	23 Sept., 1907.
Wright, James Thomson	P.O. Messenger	Dunedin	7 Oct., "

NON-PERMANENT.

Name.	Office.	District.	Date.
POSTMASTERS AND TELEGRAPHISTS.			
<i>Railway.</i>			
Boyce, Thomas Edward	Cust	Christchurch	5 April, 1907.
Boyce, Thomas Edward	Lumsden	Invercargill	25 Jan., 1908.
Carter, James Edward	Leeston	Christchurch	24 Dec., 1907.
Denby, Christopher Isaac	Waikari	"	26 " "
Kirkpatrick, James Shennan	Waipahi	Invercargill	6 Nov., "
Lennon, Conway John	Cust	Christchurch	22 " 1908.
Meek, John	Greatford	Wanganui	16 " 1907.
Richards, Bertram Edwin	Balfour	Invercargill	16 Jan., 1908.
Ridgley, William Wilson	Ngaruawahia	Auckland	23 " "
Steele, James Gray	Ohaupo	"	9 Nov., 1907.
POSTMASTERS AND TELEPHONISTS.			
<i>Railway.</i>			
Field, Francis	Waiwera South	Dunedin	6 Jan., 1908.
Hume, James	Putaruru	Auckland	15 " "
TELEGRAPHIST.			
<i>Railway.</i>			
Neale, Frederick Ashley	Bennett's	Christchurch	11 Nov., 1907.
TELEPHONIST.			
<i>Railway.</i>			
Croft, William	Paeroa Railway	Thames	28 Oct., 1907.
POSTMASTERS.			
Bainbridge, William	Dyerville	Wellington	3 Dec., 1907.
Baker, John	Rotoma	Thames	17 Jan., 1908.
Beal, Dupair Edward	Okere Falls	Auckland	9 Dec., 1907.
Bellerby, Alexander Leonard	Ruakituri	Napier	1 Jan., 1908.
Bowkett, Sarah	Waikouro	Invercargill	22 Dec., 1907.
Buchanan, Emily Ada	Matakana Lower	Auckland	9 Jan., 1908.
Camp, Henrietta Charlotte	Ngaroto	"	17 " "
Campbell, John Henry	Nokomai	Invercargill	25 Nov., 1907.
Clarke, Annie Elizabeth	Tautuku	Dunedin	14 Oct., "
Cummins, Horace Cecil	Rotoiti	Auckland	7 Jan., 1908.
Curran, John	Dacre	Invercargill	1 " "
Dagg, Violet	Waingawa	Wellington	17 " "
Dale, Francis Albert	Ohautira	Auckland	20 Dec., 1907.
Deans, John	Lee Stream	Dunedin	13 " "
Dixon, Reginald	Maratoto	Thames	13 Jan., 1908.
Hay, George	Glenomaru	Dunedin	1 Feb., "
Holmes, Isabella Florence	Cass	Christchurch	16 Dec., 1907.
Hudson, Thomas Haigh	Rotokari	Wanganui	6 Jan., 1908.
Hurst, Harry	Meade	Christchurch	7 " "
Kenyon, Mary Lauretta	Te Kinga	Greymouth	21 " "
Little, Arthur Louis	Table Flat	Wellington	1 Jan., 1908.
McCarty, Florence John	Eweburn	Dunedin	1 " "
McManaway, jun., Thomas Dalton	Waihohonu	Blenheim	10 Dec., 1907.
Moderate, Elizabeth*	Bennett's	Christchurch	13 Aug., 1906.
Moffatt, Christina Smith	Makarora Wharf	Dunedin	21 Oct., 1907.
Muir, Ellen	Matai	Invercargill	1 Nov., "

* Name of Postmistress changed by marriage from E. Farr to E. Moderate.

NON-PERMANENT—continued.

Name.	Office.	District.	Date.
POSTMASTERS—continued.			
Reynolds, Mary Ann*	Puaha	Christchurch	6 Mar., 1907.
Shanks, Fanny Edith	Tutaurau	Invercargill	27 Jan., 1908.
Snellgrove, Henry Edward	Crofton	Wanganui	1 Dec., 1907.
Spurr, John Henry	Otarere	Thames	23 Jan., 1908.
Stancombe, David	Athol	Invercargill	27 Nov., 1907.
Taylor, Anne	Arthurton	"	1 "
Thompson, Frank Alfred	Baton	Nelson	23 Jan., 1908.
Tomlinson, Alice Emily	Pareora	Timaru	1 Dec., 1907.
Webber, Wallace Thomas	French Pass	Nelson	1 Jan., 1908.
Wonnacott, Blanche Lucia	Bankside	Christchurch	1 Oct., 1907.
Wraytt, Alice	Kaweku	Invercargill	21 Jan., 1908.
POSTMASTERS AND TELEPHONISTS.			
Alexander, William	Paraparaumu	Wellington	1 Jan., 1908.
Archer, Elizabeth Lawson	Capleston	Westport	1 Feb., "
Barry, Kathleen	Stoke	Nelson	18 Jan., "
Bath, William	Miramar	Wellington	1 July, 1907.
Beere, George Archdall	Mangarawa	"	1 Feb., 1908.
Brocket, John William	Colyton	"	18 Nov., 1907.
Brown, Francis Thomas	Manunui	Auckland	13 Dec., "
Burrough, William	Karori	Wellington	1 "
Cheyne, John	Utuwai	"	1 Jan., 1908.
Clark, George	Khandallah	"	1 Feb., "
Corkin, Hugh	Round Hill	Invercargill	1 Nov., 1907.
Davys, Annie	Tamahere	Auckland	16 "
Elliott, Marguerite May	Dromore	Christchurch	21 "
Foot, Kate Ethel	Wakarara	Napier	4 "
Friar, Frederick	Ormond	Gisborne	17 Jan., 1908.
Gimblett, Emily Mary	Oroua Bridge	Wellington	1 Feb., "
Henderson, Bertram	Newbury	"	1 Jan., "
Howe, Rowena Jessie	Moutoa	"	1 "
Hunt, Frederick William	Mount Albert	Auckland	20 "
Kaye, William Thomas Oliver	Beaumont	Dunedin	1 Feb., "
Knight, James Frank	Riverlea	Wanganui	1 "
Langridge, Alfred Thomas	Aponga	Auckland	23 Jan., "
Laudmann, Ethel	Eureka	"	1 "
Leineweber, Caroline	Westmere	Wanganui	1 "
MacKechnie, Oscar Henry†	Pipiriki	"	1 Oct., 1907.
Mattson, Lars	Mauriceville West	Wellington	1 Feb., 1908.
Maxwell, James	Mangatoki	Wanganui	2 Sept., 1907.
Moon, Horace John	Upper Waiau	Christchurch	20 Dec., "
Muhleisen, George John	Whetukura	Napier	1 Jan., 1908.
Murison, Hannah	Merton	Dunedin	13 Oct., 1907.
O'Connell, Ellen Agnes	Macrae's Flat	"	1 Jan., 1908.
Orr, Margaret Flora McKenzie	Pyramid	Invercargill	2 Dec., 1907.
Prouse, James Percival	Mangarakau	Nelson	23 Oct., "
Seager, Iris Hinemoa Constance Brindley (assistant)	Upper Symonds Street	Auckland	23 Dec., "
Smith, William Ormiston	Ihuraua	Wellington	1 Feb., 1908.
Stainton, William Arthur Gosse	Papatawa	Napier	7 Nov., 1907.
Wills, William Albert	Day's Bay	Wellington	25 Jan., 1908.
Wiltshire, John Hislop	Cheltenham	"	1 "
Wood, Emily May	Lowburn Ferry	Dunedin	16 "
Woolnough, Elizabeth	Ohutu	Wanganui	1 "
TELEPHONISTS			
Boddington, Robert	Molesworth	Blenheim	5 Dec., 1907.
Brown, Charles Crisp	Te Ngae	Auckland	25 Nov., "
Chewings, George	Matuku	Invercargill	3 Dec., "
Clarke, Annie Elizabeth	Tautuku	Dunedin	1 July, "
Clarke, George William	"	"	15 June, "
Cuttance, Joseph	Okuru	Hokitika	16 Nov., "
Daken, Mary Eugenie	Hakahaka	Blenheim	10 Jan., 1908.
Dickie, John	Queen's Wharf	Wellington	2 Dec., 1907.
Edwards, James Thomas	Ohaupo Bureau	Auckland	31 "
Flood, Ethel Mary	Ngakuta	Blenheim	21 Jan., 1908.
Gordon, Margaret	Paterangi	Auckland	21 Dec., 1907.
Harman, Emily	Hauunui	Wellington	20 Jan., 1908.
Harris, William Henry	Pakorari	Hokitika	13 Nov., 1907.
Hattaway, Vincent Stephen	Piopio	Auckland	7 Dec., "
Holmes, Isabella Florence	Cass	Christchurch	17 "
Homes, Henry	Golden Downs	Nelson	20 Nov., "
Jones, Thomas Clayton	Lower Ruakaka	Auckland	4 Dec., "
Kemp, Alfred Labruyere	Karamea Heads	Westport	8 Jan., 1908.
McDonald, Mary	Evansdale	Dunedin	12 Sept., 1907.
Matchett, Robert David	Matahuru	Auckland	14 Dec., "
Maude, Edward Andamas	Swyncombe	Christchurch	29 Jan., 1908.
Moore, Joseph James	Maranui	Wellington	16 "
Nelson, Archibald	Pori	"	21 "
Parsons, Charles	Coonor	"	22 Nov., 1907.
Rawson, William Bright	Waerenga Farm	Auckland	8 "
Scott, Norman William (assistant)	Cape Saunders	Dunedin	28 Dec., "
Shirliff, John William	Purahi	Blenheim	4 "
Snellgrove, Henry Edward	Crofton	Wanganui	6 "
Spurr, John Henry	Otarere	Thames	3 "
Stevenson, William Royd	Upot	Blenheim	6 "
Stratton, George John	Takitahuna	Wellington	23 Jan., 1908.
Walker, Rudolph Bossert Docetti	Langridge	Blenheim	12 Nov., 1907.
Waters, Kezia Ellen	Tauhinu	Christchurch	1 Jan., 1908.
Webber, George William Wallace	French Pass	Nelson	1 "

* Correcting entry in New Zealand Gazette No. 55, of 27th June, 1907.
12th December, 1907.

† Correcting entry in New Zealand Gazette No. 104, of

Offices opened and closed; Designation changed.

Post and Telegraph Department,
General Post Office, Wellington, 10th March, 1908.

THE following particulars of offices opened and closed and of a designation changed are published for general information.

J. G. WARD,
Postmaster-General and Minister of Telegraphs.

OFFICES.

Office.	District.	Date.
POST-OFFICES OPENED.		
Athol	Invercargill	27 [*] November, 1907.
Cass*	Christchurch	16 December, "
Dyerville	Wellington	3 " "
Kaweku	Invercargill	21 January, 1908.
Makarora Wharf	Dunedin	21 October, 1907.
Meade	Christchurch	7 January, 1908.
Ohautira	Auckland	20 December, 1907.
Okere Falls	"	9 " "
Otarere	Thames	23 January, 1908.
Rotoiti	Auckland	7 " "
Rotoma	Thames	17 " "
Tautuku	Dunedin	14 October, 1907.
Waihohonu	Blenheim	1 December, "
POST-OFFICES CLOSED.		
Mangamarama	Wellington	1 November, 1907.
Raukura	Wanganui	16 December, "
Waihao Forks	Timaru	1 October, "
MONEY-ORDER AND POSTAL-NOTE OFFICE AND POST-OFFICE SAVINGS-BANK OPENED.		
Rangataua	Wanganui	1 February, 1908.
POSTAL-NOTE (ISSUING) OFFICE OPENED.		
Inaha	Wanganui	1 March, 1908.
TELEPHONE-OFFICES OPENED.		
Awariki	Napier	12 February, 1908.
Castle Hill	Christchurch	5 " "
Dyerville	Wellington	1 " "
Haunui	"	20 January, "
Hinehaka	Westport	21 " "
Pori	Wellington	21 " "
Port Charles	Auckland	5 February, "
Swannanoa	Christchurch	17 " "
Te Weka	Blenheim	8 " "
Tiakitahuna	Wellington	23 January, "
TELEPHONE BUREAUX OPENED.		
Awariki	Napier	12 February, 1908.
Dyerville	Wellington	1 " "
Haunui	"	20 January, "
Pori	"	21 " "
Swannanoa	Christchurch	17 February, "
Tiakitahuna	Wellington	23 January, "
TELEPHONE BUREAU CLOSED.		
Waihao Forks	Timaru	1 October, 1907.
TELEPHONE-OFFICE CLOSED.		
Waihao Forks	Timaru	1 October, 1907.

* Reopened.

DESIGNATION.
CHANGED.

Description.	Office.		District.	Date.
	From	To		
Post	Putati	Putake	Auckland	1 Mar., 1908.

Fire Boards under the Fire Brigades Act, 1907.

Office of the Minister of Internal Affairs,
Wellington, 10th March, 1908.

THE undermentioned persons have been appointed or elected to be members of the following Fire Boards constituted under the Fire Brigades Act, 1907.

JOHN G. FINDLAY,
Minister of Internal Affairs.

Auckland Fire Board :—

- Appointed by the Governor—
David Goldie.
- Elected by the fire-insurance companies—
Bartholomew Kent.
George Nelson Pierce.
Alexander Stuart Russell.
- Elected by the Auckland City Council—
Andrew Jack Entrican.
Peter Mitchell Mackay.
Robert Tudehope.

*Wellington Fire Board :—**

- Appointed by the Governor—
James McKerrow.
- Elected by the fire-insurance companies—
John James Jeffray Mallard.
Charles Alfred Ewen.
Richard Middleton Simpson.
- Elected by the Wellington City Council—
Falk Cohen.
George Shirtcliffe.
John Smith.

Christchurch Fire Board :—

- Appointed by the Governor—
Henry Richard Rusbridge.
- Elected by the fire-insurance companies—
Charles James Cooper.
Harry Stacpoole Batchelor.
William Devenish Meares.
- Elected by the Christchurch City Council—
Charles Allison.
John Dryden Hall.
Henry Bylove Sorensen.

Dunedin Fire Board :—

- Appointed by the Governor—
James Arkle.
- Elected by the fire-insurance companies—
Frederick George Cray.
Thomas Chalmer.
William Isaac Bolam.
- Elected by the Dunedin City Council—
John Wilson.
Joseph Eli White.
Archibald James Sullivan.

Hawera Fire Board :—

- Appointed by the Governor—
Richard Alfred Dawson Welsh.
- Elected by the fire-insurance companies—
John Paton.
Francis Peacock Corkill.
Harold Frederick John Tewsley.
- Elected by the Hawera Borough Council—
Benjamin Conrad Robbins.
Hugh Knight Whittington.
James Foy.

Feilding Fire Board :—

- Appointed by the Governor—
Walter Ambrose Lucas Bailey.
- Elected by the fire-insurance companies—
John James Jeffray Mallard.
Charles Alfred Ewen.
Richard Middleton Simpson.
- Elected by the Feilding Borough Council—
William James Benjamin Trewin.
Harry Tolley.
Frederick Pirani.

Palmerston North Fire Board :—

- Appointed by the Governor—
Alexander Turner.
- Elected by the fire-insurance companies—
John James Jeffray Mallard.
Charles Alfred Ewen.
Richard Middleton Simpson.

- Elected by the Palmerston North Borough Council—
Richard Essex.
Edward John Armstrong.
Henry Haydon.

Oamaru Fire Board :—

- Appointed by the Governor—
John Bulleid.
- Elected by the fire-insurance companies—
Frederick George Cray.
Thomas Chalmer.
James Burton Eustace Grave.
- Elected by the Oamaru Borough Council—
Robert Milligan.
Kenneth McAdam.
Robert Mahan.

Whangarei Fire Board :—

- Appointed by the Governor—
Robert Thompson.
- Elected by the fire-insurance companies—
Lancelot William Dolling Andrews.
William Ward Baker.
Gladwyn Armstrong Wynyard.

Whangarei Fire Board :—

- Elected by the Whangarei Borough Council—
Harry Weaver.
James Harrison.
Donald William Jack.

New Plymouth Fire Board :—

- Appointed by the Governor—
Charlie Emanuel Bellringer.
- Elected by the fire insurance companies—
Francis Peacock Corkill.
Edward Percy Webster.
John Paton.
- Elected by the New Plymouth Borough Council—
Edward Dockrill.
William Andrews Collis.
Josephiah Wedgewood Boon.

Dannevirke Fire Board :—

- Appointed by the Governor—
George Wright.
- Elected by the fire-insurance companies—
Charles Alfred Ewen.
John James Jeffray Mallard.
Richard Middleton Simpson.
- Elected by the Dannevirke Borough Council—
John Drummond.
William Johnstone.
George Wratt.

Masterton Fire Board :—

- Appointed by the Governor—
Orlando Nathaniel Collins Pragnell.
- Elected by the fire-insurance companies—
Charles Alfred Ewen.
John James Jeffray Mallard.
Richard Middleton Simpson.
- Elected by the Masterton Borough Council—
Joseph Charles Ewington.
James Henry Pauling.
William Morris.

Petone Fire Board :—

- Appointed by the Governor—
Richard Mothes.
- Elected by the fire-insurance companies—
Charles Alfred Ewen.
John James Jeffray Mallard.
Richard Middleton Simpson.
- Elected by the Petone Borough Council—
John William McEwan.
John George Abram Castle.
Robert John Southgate.

Waimate Fire Board :—

- Appointed by the Governor—
Frederick Akhurst.
- Elected by the fire-insurance companies—
Arthur Langdon Parsons.
William Midway Joynt.
Charles James Cooper.
- Elected by the Waimate Borough Council—
John Manchester.
William Coltman.
Edward Day Sanders.

* District has since been abolished.

Hokitika Fire Board :—

Appointed by the Governor—
Jules Cæsar Malfroy.
Elected by the fire-insurance companies—
John James Jeffray Mallard.
George Henry Eisfelder.
William Devenish Meares.
Elected by the Hokitika Borough Council—
Henry Leslie Michel.
John Lloyd.
John Jerome Breeze.

Lawrence Fire Board :—

Appointed by the Governor—
George Jeffery.
Elected by the fire-insurance companies—
Archibald James Sullivan.
Henry Robert Law.
Joseph Skottowe Webb.
Elected by the Lawrence Borough Council—
David Laurence Christie.
James Bryce McKinlay.
Benjamin Warren Winn.

Milton Fire Board :—

Appointed by the Governor—
James William Petrie.
Elected by the fire-insurance companies—
Thomas Chalmer.
Gordon James Reid.
Joseph Skottowe Webb.
Elected by the Milton Borough Council—
Charles King.
Thomas Graham Henderson.
Charles Grey.

Maori Hill Fire Board :—

Appointed by the Governor—
Oscar Balk.
Elected by the fire-insurance companies—
Frederick George Cray.
Thomas Chalmer.
William Isaac Bolam.
Elected by the Maori Hill Borough Council—
Stephen Noble Brown.
Peter Duncan.
Edgar Scott Clarke.

Letters of Naturalisation issued.

Office of the Minister of Internal Affairs,
Wellington, 12th March, 1908.

HIS Excellency the Governor has been pleased to issue Letters of Naturalisation, under "The Aliens Act, 1880," in favour of the undermentioned persons :—

Name.	Occupation.	Residence.
Francois Joseph Benoit	Farmer ..	Kamo.
Steve Cvitanovich ..	Labourer ..	Tuakau.
Alic Dimdore ..	Outfitter ..	Wellington.
Joe Erceg ..	Miner ..	Poroti.
John Eric Erierson ..	Labourer ..	Little River.
John Unkovich Grgin ..	Gum-digger ..	Kaikohē.
Luka Lupis ..	Gum-digger ..	Tererenga.
Wilhelmina Niethe ..	Domestic ..	East Oxford.
Askel Godtfred Olsen ..	Tailor ..	Gisborne.
Mathias Jørgen Olsen ..	Labourer ..	Geraldine.
John Silvester Petricevich	Storekeeper ..	Auckland.
Mate Rosandich ..	Gum-digger ..	Tererenga.

JOHN G. FINDLAY,
Minister of Internal Affairs.

Special Order made by the Council of the County of Mackenzie.

The Treasury,
Wellington, 14th March, 1908.

THE following special order, made by the Mackenzie County Council, is published in accordance with the provisions of "The Local Bodies' Loans Act, 1901."

J. G. WARD,
Minister of Finance.

COUNTY OF MACKENZIE.**Special Order making Special Rate.**

IN pursuance and exercise of the powers vested in it in that behalf by "The Local Bodies' Loans Act, 1901," the Mackenzie County Council hereby resolves as follows: That, for the purpose of providing the interest and other charges on a loan of £550, authorised to be raised by the Mackenzie County Council, under the above-mentioned Act, for the erection of a bridge over the Rocky Gully Stream, the said Mackenzie County Council hereby makes and levies a special rate of $\frac{1}{1000}$ d. in the pound upon the rateable value of all rateable property of the Mackenzie County; and that such special rate shall be an annual-recurring rate during the currency of such loan, and be payable half-yearly on the 1st day of February and the 1st day of August in each and every year during the currency of such loan, being a period of thirty-two years, or until the loan is fully paid off.

The above special order was duly passed at a special meeting of the Mackenzie County Council held on the 7th day of February, 1908, and confirmed and sealed at a meeting of the said Council held on the 6th day of March, 1908.

R. L. BANKS,
Clerk to the Mackenzie County Council.
Fairlie, 9th March, 1908.

Special Order made by the Council of the County of Amuri.

The Treasury,
Wellington, 16th March, 1908.

THE following special order, made by the Amuri County Council, is published in accordance with the provisions of "The Local Bodies' Loans Act, 1901."

J. G. WARD,
Minister of Finance.

AMURI COUNTY COUNCIL.**Special Order making Special Rate.**

IN pursuance and exercise of the powers vested in it in that behalf by "The Local Bodies' Loans Act, 1901," the Amuri County Council hereby resolves as follows: That, for the purpose of providing the interest and other charges on a loan of £10,000, authorised to be raised by the Amuri County Council, under the above-mentioned Act, for the purpose of carrying out the following works, viz.—

(a.) The formation, construction, and metalling of various roads within the County of Amuri, and culverts	£ 6,745
(b.) The constructions of bridges and approaches thereto and of storm-water drain	2,335
(c.) First years' interest, surveys, costs of raising loan, and sundries	920
	£10,000

the said Amuri County Council hereby makes and levies a special rate of $\frac{1}{1000}$ d. in the pound upon the rateable value of all rateable property of the Amuri County; and that such special rate shall be an annual-recurring rate during the currency of such loan, and be payable yearly on the 1st day of May in each and every year during the currency of such loan, being a period of twenty-six years, or until the loan is fully paid off.

The foregoing resolution was passed at a special meeting of the Amuri County Council on Saturday, the 1st day of February, 1908, and was confirmed as a special order at a meeting of the said Amuri County Council on Saturday, the 7th day of March, 1908.

D. D. MACFARLANE,
Chairman, Amuri County Council.
C. SMITH,
County Clerk.

Special Order made by the Council of the Borough of Carterton.

The Treasury,
Wellington, 16th March, 1908.

THE following special order, made by the Carterton Borough Council, is published in accordance with the provisions of "The Local Bodies' Loans Act, 1901."

J. G. WARD,
Minister of Finance.

CARTERTON BOROUGH COUNCIL.

In pursuance and exercise of the powers vested in it in that behalf by "The Local Bodies' Loans Act, 1901," the Carterton Borough Council hereby resolves as follows: That, for the purpose of providing the interest, sinking fund, and other charges on a loan of £4,500, authorised to be raised by the Carterton Borough Council for improving the following streets—viz., High Street, Belvedere Street, Park Road, Holloway (late Library) Street, Tyne Street, Dixon Street, Kent Street, Rutland Road, Brooklyn Road, and Lincoln Road—the said Carterton Borough Council hereby makes and levies a special rate of $\frac{1}{3}$ d. in the pound upon the rateable value of all rateable property of the Borough of Carterton, comprising Sections 1 to 33, 42 to 45, 54 to 57, 66 to 69, 78 to 81, 90 to 93, and 102 to 106, Township of Carterton; Sections 142, 143, 205 to 214, part Sections 141, 173, 175, 176, 177, 179, 181, 182, 184, and 241, Taratahi Plain Block: and that such special rate shall be an annual-recurring rate during the currency of such loan, and be payable half-yearly on the 1st day of January and the 1st day of July in each and every year during the currency of such loan, being a period of thirty years, or until the loan is fully paid off.

W. MOORE,
Mayor.

I hereby certify that the foregoing special order was passed at a special meeting of the Carterton Borough Council on the 12th day of February, 1908, and confirmed at a subsequent special meeting of the said Council on the 12th day of March, 1908.

J. MONCRIEFF, Jun.,
Town Clerk.

Special Order made by the Pukekohe Drainage Board.

The Treasury,
Wellington, 16th March, 1908.

THE following special order, made by the Pukekohe Drainage Board, is published in accordance with the provisions of "The Local Bodies' Loans Act, 1901."

J. G. WARD,
Minister of Finance.

PUKEKOHE DRAINAGE BOARD.

Special Order making Special Rate.

In pursuance and in exercise of the powers conferred by "The Local Bodies' Loans Act, 1901," the Pukekohe Drainage Board hereby resolves as follows: That, for the purpose of providing the interest and other charges on a loan of £300, authorised to be raised by the Pukekohe Drainage Board, under the above-mentioned Act, for drainage purposes, the said Pukekohe Drainage Board hereby makes and levies a special rate of $\frac{1}{3}$ d. in the pound on the rateable value of all the first-class land in the drainage district, comprising Lots 236, 286, 287, 291, 292, 294, 137, 60, 61, 66, 64, 65, 70, 71, 73, 67, 62, 63, 289, 100, 67, 68, 69, 78, 290, 246, 72; and 1d. in the pound on the second-class land, comprising Lots 74, 75, 76, 61, 62, of Sections 2 and 3, Pukekohe Parish, Drury Survey District: and that such special rates shall be an annually recurring rates for a period of twenty six years, or until the loan is fully paid off. The interest to be paid is at the rate of $4\frac{1}{2}$ per centum per annum, payable half-yearly on the 1st day of June and the 1st day of December in each and every year during the currency of such loan.

Passed at a special meeting of the Pukekohe Drainage Board held on the 25th day of January, 1908. Confirmed at the ordinary meeting of the Board on the 29th day of February, 1908.

ALFRED McDONALD,
Chairman.

I hereby certify that the above special order has been duly made.

THOMAS G. USHER,
Clerk and Treasurer.

Forbidding Money-order and Correspondence for Mr. F. H. Allen, 109 Cameron Street, Launceston, Tasmania.

THE Postmaster-General of the Dominion of New Zealand having reasonable ground for supposing that the person whose name and address are shown in the Schedule hereunder is engaged in an unlawful business, it is hereby ordered, under section 9 of "The Post Office Act Amendment Act, 1906," that no money-order in favour

of the said person shall be issued, and that no postal packet addressed to such person (either by his own or any fictitious or assumed name), or to such address without a name, shall be either registered, forwarded, or delivered by the Post Office of New Zealand.

SCHEDULE.

Mr. F. H. ALLEN, 109 Cameron Street, Launceston, Tasmania.

Dated this 11th day of March, 1908.

JOHN G. FINDLAY,
For Postmaster-General.

Notice of the Taking and Laying-off of a Road through Waikaka C2, Block XIII, Waihou Survey District.

NOTICE is hereby given, by direction of His Excellency the Governor of the Dominion of New Zealand, under the authority of section 93 of "The Public Works Act, 1905," that the road described in the Schedule hereto was, on the 25th April, 1906, duly taken and laid off through the land specified in the said Schedule, under the authority of the Governor of the said Dominion, by Warrant dated the 7th November, 1905.

SCHEDULE.

Approximate Area of the Road.	Being Portion of	Situated in Block	Situated in Survey District of	Shown on Plan	Coloured on Plan
A. R. P. 5 0 8	Waikaka C2, No. 6243 C2	XIII	Waihou	R. 9724	Sienna.

In the Auckland Land District; as the said road is delineated on the plan marked and coloured as above mentioned, and deposited in the office of the Chief Engineer of Roads, at Wellington, in the Wellington Land District.

Dated this 12th day of March, 1908.

JAMES MCGOWAN,
Minister in Charge of Roads Department.

Notice of the Taking and Laying-off of Road through Mareikura A No. 2, No. 6187a, Block VII, Maungaru Survey District.

NOTICE is hereby given, by direction of His Excellency the Governor of the Dominion of New Zealand, under the authority of section 93 of "The Public Works Act, 1905," that the road described in the Schedule hereto was, on the 10th February, 1904, duly taken and laid off through the land specified in the said Schedule, under the authority of the Governor of the said Dominion, by Warrant dated the 20th August, 1903.

SCHEDULE.

Approximate Area of the Land taken.	Being Portion of Native Block	Situated in Block	Situated in Survey District of	Shown on Plan	Coloured on Plan
A. R. P. 3 2 36.5	Mareikura A No. 2, No. 6187A	VII	Maungaru	R. 6753	Pink.

In the Auckland Land District; as the same is more particularly delineated on the plan marked and coloured as above mentioned, and deposited in the office of the Chief Engineer of Roads, at Wellington, in the Wellington Land District.

JAMES MCGOWAN,
Minister in Charge of Roads Department.

Notice to Mariners No. 16 of 1908.

Marine Department,
Wellington, 10th March, 1908.

THE following Notices to Mariners, received from the Marine Boards, Hobart, Tasmania, and Port Adelaide, South Australia, are published for general information.

J. A. MILLAR.

BLACK JACK ROCK, NEAR BETSY ISLAND.

NOTICE is hereby given that a hexagonal cement beacon, 15 ft. high and painted white, has been erected on the N.W. end of Black Jack Rock, which is situated between Goat Bluff and Betsy Island, Storm Bay. The top of the beacon is 24 ft. above sea-level.

Charts affected: Nos. 809 and 960.

LOW ISLAND, DUNALLEY BAY.

A white beacon with a diamond head has been placed on the N.E. end of the reef off Low Island, Dunalley Bay, in 6 ft. of water at low water. This beacon should be kept on the starboard side of vessels when approaching Dunalley.

Chart affected: No. 809.

Marine Board Office,
Hobart, 21st February, 1908.

J. ADAMS,
Secretary.

SPENCER GULF.*Lowly Point Light.*

Referring to Notice to Mariners No. 5 of 1907, masters of vessels, pilots, and others are notified that it is intended to alter the Lowly Point light so that its range of visibility may be increased by one and a half miles.

Operations will be commenced on or about the 1st March next, and for a period of about one month therefrom it is probable that the revolution of the light will be somewhat irregular.

A further notice will be issued when the improvements are effected.

This notice affects Admiralty Chart No. 2389B.

ARTHUR SEARCY,

President of the Marine Board.

Marine Board Offices,
Port Adelaide, 14th February, 1908.

Notice to Mariners No. 18 of 1908.

Marine Department,
Wellington, 11th March, 1908.

THE following Notices to Mariners, received from the Port Officer, Melbourne, Victoria, are published for general information.

J. A. MILLAR.

NOTICE TO MARINERS.—VICTORIA.

THE following notice, which has been received from the Geelong Harbour Trust Commissioners, is published for general information.

C. W. MACLEAN,
Port Officer.

Melbourne, 5th February, 1908.

PORT OF GEELONG (HOPETOUN CHANNEL).

Referring to Notice to Mariners No. 2 of 1907, mariners and others are hereby informed that the dredger "Thomas Bent" has resumed dredging at the eastern end (near No. 4 beacon) of the Hopetoun Channel, and is working to the westward, and, in order to indicate the side on which vessels navigating the channel are to pass the dredger, there will be exhibited (by day) a basket ball from the port or starboard side of the dredger, and by night two red lights in a vertical position not less than 6 ft. apart. Two anchor-lights will also be exhibited by night, one at the stem and one at the stern of the dredger.

During the night, and when not working or when a vessel is about to pass the dredger, she will be hoisted as close to either side of the channel as practicable, but will not be entirely clear of the channel.

Caution.—Mariners and others navigating the channel must pass the dredger at the lowest possible speed, and must stop the engines whilst passing over the dredger-chains.

GEO. A. MOLLAND,
Harbourmaster.

Geelong, 3rd February, 1908.

PILE LIGHTHOUSE, POINT GELLIBRAND.

Mariners and others are hereby informed that diving operations are being carried on at the Pile Lighthouse off Point Gellibrand, and that a red flag will be exhibited from the lighthouse when it is necessary (for the safety of those engaged in such operations) for passing vessels to keep off and go slow.

C. W. MACLEAN,
Port Officer.

Melbourne, 6th February, 1908.

Notice to Mariners No. 19 of 1908.

Marine Department,
Wellington, 12th March, 1908.

REFERRING to Notice to Mariners No. 6 of the 25th January, 1908, the following notice, received from the Marine Board, Port Adelaide, South Australia, is published for general information.

J. A. MILLAR.

GULF ST. VINCENT.—SEMAPHORE ANCHORAGE.—WRECK OF SHIP "NORMA."

REFERRING to Notice to Mariners No. 1 of 1908, masters of vessels are informed that the vessel "Argyle" will remain in position until about the 8th March, 1908, when she will be removed, and in lieu thereof the sunken wreck of the "Norma" will be marked by two green buoys moored at either end thereof.

From the south one at night a green occulting light will be shown, and a fixed green light from the northern one.

Masters and pilots of vessels should give the buoys and lights a berth of at least half a mile.

This affects Admiralty Charts 1752 and 2389 A and B.

ARTHUR SEARCY,

President of the Marine Board.

Marine Board Offices,
Port Adelaide, 24th February, 1908.

Notice fixing Closing-hours of Tobacconists' and Hairdressers' Shops in the Borough of Masterton under the Shops and Offices Act.

WHEREAS a requisition in writing, signed by a majority of the occupiers of all the tobacconists' and hairdressers' shops in the Borough of Masterton, has been forwarded to me, desiring that all such shops in the said borough shall be closed at 8 p.m. on four nights of the week, at 10.30 p.m. on one night, and at 1 p.m. on the statutory half-holiday: And whereas the Masterton Borough Council has certified that the signatures to such requisition represent a majority of the occupiers of all the tobacconists' and hairdressers' shops within the borough:

Now, therefore, I, John Andrew Millar, Minister of Labour, in pursuance of section 21 of "The Shop and Offices Act, 1904," and section 5 of "The Shops and Offices Act Amendment Act, 1905," do hereby direct that from and after the 19th day of March, 1908, all tobacconists' and hairdressers' shops respectively (including all shops carrying on both such businesses conjointly) in the Borough of Masterton shall be closed in accordance with such requisition.

Dated at Wellington, this 11th day of March, 1908.

J. A. MILLAR,
Minister of Labour.

Result of Election of Trustees of a Drainage District.

Office of the Minister of Internal Affairs,
Wellington, 16th March, 1908.

THE following result of the election of Trustees of the Moutoa Drainage District has been received from the Returning Officer, and is published in accordance with the provisions of "The Land Drainage Act, 1904."

HUGH POLLEN,
Under-Secretary.

Moutoa Drainage District, County of Manawatu:

Frederick S. Easton.
Henry G. Hammond.
Bernard G. Gower.
Walter E. Barber.
James Symons.

Railway Department (Head Office), Wellington, 13th March, 1908.

THE following accepted tender-rates for the supply of stores for the New Zealand railways are published for general information.

T. RONAYNE, General Manager, New Zealand Railways.

NEW ZEALAND GOVERNMENT RAILWAYS: STORES CONTRACTS, 1908-1911.

For Supply of	Auckland.	Wellington.	Christchurch.	Dunedin.	Invercargill.	Greymouth.	Westport.
General ironmongery ..	A. and T. Burt (Limited)	Briscoe and Co. (Limited)	Ashby, Bergh, and Co. (Limited)	Briscoe and Co. (Limited)	Briscoe and Co. (Limited)	D. McLean	G. H. Gothard (Limited).
Furnishing ironmongery ..	Briscoe and Co. (Limited)	Briscoe and Co. (Limited)	Ashby, Bergh, and Co. (Limited)	John Edmond ..	John Edmond ..	D. McLean	G. H. Gothard (Limited).
Ironmongery—bolts, nuts, and rivets	John Burns and Co. (Limited)	Briscoe and Co. (Limited)	Ashby, Bergh, and Co. (Limited)	John Edmond ..	John Edmond ..	Forsyth and McKay ..	G. H. Gothard (Limited).
Ironmongery—tools, &c. ..	Briscoe and Co. (Limited)	Briscoe and Co. (Limited)	Ashby, Bergh, and Co. (Limited)	John Edmond ..	John Edmond ..	Forsyth and McKay ..	G. H. Gothard (Limited).
Ironmongery—plumbers' and gasfitters' ..	John Burns and Co. (Limited)	Briscoe and Co. (Limited)	Ashby, Bergh, and Co. (Limited)	Briscoe and Co. (Limited)	Briscoe and Co. (Limited)	D. McLean
Explosives	Briscoe and Co. (Limited)	Ashby, Bergh, and Co. (Limited)	Briscoe and Co. (Limited)	New Zealand Hardware Company (Limited)
Soap and candles	John Newton and Sons (Limited)	John Newton and Sons (Limited)	John Newton and Sons (Limited)	John Newton and Sons (Limited).
Drapery	Sargood, Son, and Ewen (Limited)	Te Aro House (Limited)	Ross and Glendinging (Limited)	Ross and Glendinging (Limited)	Ross and Glendinging (Limited)	Te Aro House (Limited)	Ross and Glendinging (Limited).
Galvanised iron and tinware goods	A. and T. Burt (Limited)	A. and T. Burt (Limited)	Ashby, Bergh, and Co. (Limited)	Briscoe and Co. (Limited)	Briscoe and Co. (Limited)	D. McLean
Chemicals, drugs, &c. ..	Kempthorne, Prosser, and Co. (Limited)	Kempthorne, Prosser, and Co. (Limited)	Ashby, Bergh, and Co. (Limited)	Kempthorne, Prosser, and Co. (Limited)	Kempthorne, Prosser, and Co. (Limited)	Kempthorne, Prosser, and Co. (Limited)	Kempthorne, Prosser, and Co. (Limited).
Disinfectants	John Burns and Co. (Limited)	Kempthorne, Prosser, and Co. (Limited)	Ashby, Bergh, and Co. (Limited)	Kempthorne, Prosser, and Co. (Limited)	Kempthorne, Prosser, and Co. (Limited)	Kempthorne, Prosser, and Co. (Limited)	Kempthorne, Prosser, and Co. (Limited).
Oils, colours, &c.	John Burns and Co. (Limited)	Smith and Smith (Limited)	E. Reece and Sons ..	Briscoe and Co. (Limited)	Briscoe and Co. (Limited)	D. McLean
Oil, kerosene	Colonial Oil Company ..	Colonial Oil Company ..	Vacuum Oil Company (Limited)	Colonial Oil Company	D. McLean
Ship-chandlery, &c. ..	John Burns and Co. (Limited)	Briscoe and Co. (Limited)	E. Reece and Sons ..	Briscoe and Co. (Limited)	Briscoe and Co. (Limited)	Forsyth and McKay
Bricks, red	J. J. Craig (Limited) ..	P. Hutson and Co. (Limited)	Ashby, Bergh, and Co. (Limited)	C. and W. Gore	Forsyth and McKay
Drain-pipes	J. J. Craig (Limited) ..	Herbert Hill	Ashby, Bergh, and Co. (Limited)	P. McSkimming and Son (Limited)	T. Todd and Sons ..	Forsyth and McKay
Fire-bricks and fire-clay ..	J. J. Craig (Limited) ..	P. Hutson and Co. (Limited)	Ashby, Bergh, and Co. (Limited)	P. McSkimming and Son (Limited)	P. McSkimming and Son (Limited)	Forsyth and McKay
Indiarubber goods, &c. ..	A. and T. Burt (Limited)	A. R. Hislop	Ashby, Bergh, and Co. (Limited)	A. and T. Burt (Limited)	A. and T. Burt (Limited)	Forsyth and McKay
Iron and steel	Briscoe and Co. (Limited)	Briscoe and Co. (Limited)	Andersons (Limited) ..	Briscoe and Co. (Limited)	Briscoe and Co. (Limited)	Forsyth and McKay ..	G. H. Gothard (Limited).
Iron, sheet, galvanised, of New Zealand manufacture	Southern Cross Galvanised Iron Coy. (Limited)
Leather, &c.	John Burns and Co. (Limited)	Briscoe and Co. (Limited)	Ashby, Bergh, and Co. (Limited)	Brace, Windle, Blyth, and Co.	Brace, Windle, Blyth, and Co.
Colonial cement	Wilson's Cement Company (Limited)	N.Z. Portland Cement Company (Limited)	Christchurch Brick Company (Limited)	Wilson's Cement Company (Limited)	J. E. Watson and Co. (Limited)	D. McLean
Colonial lime	J. J. Craig (Limited) ..	N.Z. Portland Cement Company (Limited)	Christchurch Brick Company (Limited)	Milburn Lime and Cement Company (Limited)	J. E. Watson and Co. (Limited)	Forsyth and McKay

SCHEDULE FOR GENERAL IRONMONGERY.

	Description of Article.	Per	Rate.						
			Auckland: A. & T. Burt (Limited).	Wellington: Briscoe & Co. (Limited).	Christchurch: Ashby, Bergh, & Co. (Limited).	Dunedin: Briscoe & Co. (Limited).	Invercargill: Briscoe & Co. (Limited).	Greytown: D. McLean.	Westport: G. H. G. G.
1	Anvils, Peter Wright and Sons' patent ...	cwt.	44/	48/	43/	44/6	45/	45/	44/
2	Barrow-wheels and spindles, and gudgeons, wrought-iron, 14in. diam., 1½in. x ¾in. tire	doz.	60/	55/	48/	65/	65/	60/	48/
3	Ditto, 16in. diam., 1½in. x ¾in. tire ...	"	62/6	66/	60/	82/6	82/6	62/6	60/
4	" 18in. " " ...	"	70/	70/	60/	85/	85/	65/	60/
5	" ¾in. round tire ...	"	65/	60/	50/	57/	57/	60/	50/
6	Bells, handled, station, 6in. ...	each	10/	8/9	6/	5/9	5/9	10/	7/
7	" " " 8in. ...	"	17/6	23/6	16/	24/9	24/9	15/	10/
8	Bellows, blacksmiths', Allday and Onion's No. 300, C quality, 24in.	"	50/	55/	30/	43/	43/	50/	52/
9	Ditto, 30in. ...	"	85/	99/	40/	82/6	82/6	70/	80/
10	" 36in. ...	"	170/	160/	100/	137/6	137/6	140/	140/
11	" 38in. ...	"	200/	209/6	120/	172/6	172/6	160/	170/
12	" 40in. ...	"	240/	255/	130/	237/6	237/6	200/	230/
13	" 46in. ...	"	360/	380/	200/	320/	320/	300/	270/
14	Belting, camel-hair, 4in., F. Reddaway and Co. ...	ft.	2/	2/	1/7	1/6	1/6	2/	3/
15	" " 6in., " ...	"	4/	3/9	2/6	2/9	2/9	4/	4/
16	" " 9in., " ...	"	6/6	6/6	4/3	5/	5/	6/	7/
17	" Dick's "Balata," 1½in., 3-ply ...	"	4/	4/	4/	6/	6/	4/	4/
18	" " 2½in., " ...	"	10/	9/	7½/	1/	1/1	9/	10/
19	" " 3in., " ...	"	1/1	1/10	9½/	1/3	1/3	10/	10/
20	" " 3½in., 4-ply ...	"	1/4	1/4	1/3	1/9	1/9	1/4	1/4
21	" " 4in., " ...	"	1/9	1/5	1/4	2/4	2/4	1/5	1/5
22	" " 5in., " ...	"	2/6	2/4	1/8	3/2	3/2	1/10	1/10
23	" " 5½in., " ...	"	3/	3/	2/	3/4	3/4	2/	2/
24	" " 6in., 6-ply ...	"	4/2	3/	3/3	4/6	4/6	3/4	2/
25	" " 7in., " ...	"	5/	3/9	3/9	4/11	4/11	3/9	3/9
26	" " 8in., " ...	"	6/	4/6	4/6	5/9	5/9	4/6	3/9
27	" " 9in., " ...	"	7/6	5/3	5/9	6/9	6/9	5/3	4/6
28	Blocks, rope pulley, wrought-iron, with hooks, one sheave, London pattern	In. diam. of sheave	2/	2/	2/	2/	2/	1/3	1/3
29	Ditto, two sheaves, London pattern ...	ditto	2/9	2/9	3/	3/	3/	2/6	1/3
30	" three sheaves, " ...	"	4/0	3/6	5/	4/9	4/9	3/9	2/6
31	" snatch, " ...	"	3/6	3/	3/	3/	3/	2/3	2/3
32	Blocks, Mork's patent screw pulley, with quick-return gear, 1 ton	each	110/	155/	140/	170/	170/	60/	30/
33	Ditto, 2 tons, with quick-return gear ...	"	150/	220/	210/	230/	230/	95/	45/
34	" 3 " " ...	"	190/	267/6	260/	290/	290/	130/	60/
35	Boxes, cash, Hobbs's lock ...	in.	2/	2/3	2/	1/11	1/11	2/	1/11
36	Brads, flooring, wire ...	lb.	2½/	3/	2¼/	2¾/	2¾/	2/	2/
37	Brass rod, any size over ¼in. ...	"	1/1	1/4	1/3	1/4	1/4	1/9	1/9
38	Brass sheet, any thickness up to and including ¼in. thick	"	1/2	1/5	1/3	1/5½	1/5½	1/9	1/9
39	Brass tubing, solid drawn, any gauge ...	"	1/4	1/7	1/6	1/7½	1/7½	2/	2/
40	Brass-cased tubing, ¾in. to ½in. ...	ft.	3¾/	4½/	4/	3¾/	3¾/	4/	4/
41	" ½in. to ¾in. ...	"	5¾/	7/	6/	6/	6/	6/	6/
42	" 1in. ...	"	7/	9/	7/	9½/	9½/	9/	9/
43	" 1½in. ...	"	1/	1/11	1/10	1/11	1/11	1/	1/
44	" 1¾in. ...	"	1/3	1/3½	1/3	1/9	1/9	1/3	1/3
45	Brushes, moulders', wire, 1½in. (width across back) ...	doz.	27/6	24/	24/	25/	25/	30/	25/
46	" " " 2in. ...	"	27/6	30/	27/	26/	26/	30/	25/
47	" " " 3in. ...	"	27/6	36/	30/	29/	29/	30/	25/
48	Carborundum powder ...	lb.	1/	1/	1/	1/11	1/11	1/	1/

GENERAL IRONMONGERY—continued.

Description of Article.	Per	Rate.							
		Auckland : A. & T. Burt (Limited).	Wellington : Briscoe & Co. (Limited).	Christchurch : Ashby, Bergh, & Co. (Limited).	Dunedin : Briscoe & Co. (Limited).	Invercargill : Briscoe & Co. (Limited).	Greymouth : D. McLean.	Westport : G. H. Gothard (Limited).	
9 Carborundum grinding-wheels as follows :—									
Diameter. Thickness. Size of Hole. Grade. Grit.									
10 16in. 2in. } 11 12in. 2in. } 12 12in. 1½in. } 13 12in. 1in. } 14 10in. ¾in. } 15 8in. ½in. }	each	45/ 20/ 16/ 10/6 10/ 7/	48/ 30/ 25/ 15/ 12/6 10/6	25/ 17/ 14/ 10/ 7/ 4/	57/6 39/ 29/ 19/ 14/ 7/6	57/6 39/ 29/ 19/ 14/ 7/6	50/ 30/ 21/ 15/ 10/ 6/	56/ 37/6 36/ 20/ 12/ 10/6	
16 Cement, Portland, of approved English manufacture*	barrel	13/6	14/3	13/	14/9	14/9	14/6	16/	
17 Chain, "best, best," proved, short link, black, } Lloyd's test, ⅜in. } 18 Ditto, ¼in. } 19 " ⅝in. } 20 " ⅞in. } 21 " 1in. } 22 " 1¼in. } 23 " 1½in. and upwards } 24 Chain, "best, best," proved, crane, black, Lloyd's } test, ⅜in. to 1in. } 25 Chain, twisted, short link, black } 26 " " " galvanised } 27 " " " japanned } 28 Chalk, lump } 29 Coach-screws, 7/16in. diameter and upwards, Guest, } Keen, and Nettlefold's (Limited) "Globe" } brand } 30 " ¼in. to ¾in., ditto } 31 Copper pipe solid drawn, any gauge } 32 " rod, any size over ¼ in. and up to ¾ in. } 33 " " " 7/8 in. " 1¼ in. Brough- } ton Copper Company, Manchester } 34 " sheet, up to and including ¼in. thick } 35 Cotter pins, Guest, Keen, and Nettlefold's, per } cent. discount from Nettlefold's list, 1900 }	cwt.	39/ 38/ 37/6 30/ 28/ 27/6 25/ 32/	70/ 54/ 52/ 42/6 32/ 30/ 28/ 30/ 29/ 33/	42/ 38/ 32/ 30/ 28/ 30/ 26/ 36/	41/ 41/ 39/ 36/ 36/ 34/ 31/ 35/	41/ 39/ 36/ 36/ 34/ 31/ 31/	40/ 38/ 33/ 32/ 30/ 28/ 26/ 26/	35/ 32/6 31/ 30/ 24/ 24/ 20/ 22/6	
36 Chain, twisted, short link, black	"	30/	32/	22/	35/	35/	28/	28/	
37 " " " galvanised	"	37/6	40/	25/	36/	36/	40/	30/	
38 " " " japanned	doz. yds.	7/6	7/6	8/	8/	8/	4/6	5/6	
39 Chalk, lump	cwt.	10/	11/6	9/	12/	12/	10/	8/6	
40 Coach-screws, 7/16in. diameter and upwards, Guest, Keen, and Nettlefold's (Limited) "Globe" brand	"	35/	35/	33/	45/	45/	30/	30/	
41 " ¼in. to ¾in., ditto	gross	7/	7/	7/	8/	8/	9/	6/6	
42 Copper pipe solid drawn, any gauge	cwt.	168/	182/6	160/	189/	191/	224/	110/	
43 " rod, any size over ¼ in. and up to ¾ in.	"	140/	160/	120/	144/	141/	196/	110/	
44 " " " 7/8 in. " 1¼ in. Broughton Copper Company, Manchester	"	140/	165/	120/	154/	154/	196/	110/	
45 " sheet, up to and including ¼in. thick	"	140/	160/	140/	164/	164/	196/	110/	
46 Cotter pins, Guest, Keen, and Nettlefold's, per cent. discount from Nettlefold's list, 1900	per	45%	40%	40%	37½%	37½%	55%	40%	
47 Emery cloth, all numbers, Oakey's genuine	ream	33/	34/	33/	35/	35/	30/	30/	
48 " powder	lb.	4½	6	6	8½	8½	5	4	
49 Felt, roofing, red edged	yard	4½	5	5	5¾	5¾	3	4	
50 Files and rasps, all descriptions, full standard weight, Cammell, Laird, and Co.'s per cent. off Sheffield list	...	45%	45%	45%	40%	40%	50%	45%	
51 Files and rasps, all descriptions, full standard weight Eagle and Globe, per cent. off Sheffield list	...	42½%	35%	45%	35%	33½%	50%	45%	
52 Fire-bricks, "Glenboig"	1,000	280/	292/6	280/	317/6	317/6	300/	280/	
53 Fire-clay, British	cwt.	6/9	6/6	6/	6/6	6/6	7/6	6/6	
54 Forges, portable, Allday's "Empire" lever fan, No. A. 606	each	170/	170/	70/	165/	165/	80/	150/	
55 " " " Branston fan, No. A. 260	"	110/	110/	100/	100/	100/	80/	80/	
56 " " " " No. A. 261	"	130/	130/	130/	132/6	132/6	90/	100/	
57 " " " " No. A. 266	"	170/	175/	170/	210/	210/	120/	145/	
58 Gas pipe and fittings, black, Stewart and Lloyd's, per cent. discount from list	...	60%	55%	60%	52½%	52½%	60%	65%	
59 " " galvanised, Stewart and Lloyd's, per cent. discount from list	...	50%	45%	50%	41¼%	41¼%	50%	52½%	

* Must pass the test provided for New Zealand cement, as specified under Class 21.

GENERAL IRONMONGERY—continued.

	Description of Article.	Per	Rate.						
			Auckland: A. & T. Burt (Limited).	Wellington: Briscoe & Co. (Limited).	Christchurch: Ashby, Bergh, & Co. (Limited).	Dunedin: Briscoe & Co. (Limited).	Invercargill: Briscoe & Co. (Limited).	Grey-mouth: D. McLean.	Westport: G. H. Gothard
89	Gimp-pins, all colours	lb.	/8	/8½	/4	/5	/5	/9	/8
90	Glasses, gauge, Moncrieff's "Unific"	doz.	6/9	11/	7/	12/9	12/9	5/	7/6
91	Glass-cloth, Oakey's, all numbers	ream	20/	26/	18/	25/6	25/6	20/	17/
92	" paper, " "	"	17/6	19/9	18/	22/6	22/6	15/	16/
93	Glue, of N.Z. manufacture, of quality to be approved by the Department	lb.	/9	/8	/7	/9¼	/9¼	/8	/8
94	Ditto, thin, ditto	"	1/	1/1	1/	1/3	1/3	/8	1/
95	Grindstones, Newcastle-on-Tyne, to 24in. diameter	lin. diam.	/4	/5	/3½	/5½	/5½	/4	/4
96	Ditto, above 24in. diam. and not exceeding 36in.	"	/10	1/	/9	1/2	1/2	/4	/10
97	" " 36in. " " 48in.	"	1/6	1/6½	1/6	1/9½	1/9½	/6	1/3
98	" " 48in. " " 54in.	"	1/11	1/9½	1/9	2/1	2/1	1/	2/
99	" " 54in. " " 60in.	"	2/9	2/11	2/6	2/11	2/11	1/3	2/10
100	" " 60in. " " 72in.	"	5/	5/	5/	6/9	6/9	1/6	3/
101	" spindles, Kenrick's No. 1, 15½in.	set	2/6	3/3	2/6	2/6	2/6	2/	2/6
102	" " " 17in.	"	4/	4/6	3/	3/9	3/9	2/3	3/6
103	" " " 20in.	"	5/3	6/	4/	4/9	4/9	2/6	5/
104	Gum, core, yellow, to sample	cwt.	42/6	31/9	32/	39/	39/	36/	30/
105	Handles, hickory, adze	doz.	8/	12/	9/	11/6	11/6	11/	10/
106	" " axe	"	8/	12/	9/	10/6	10/6	7/6	10/
107	" " hand hammer	"	3/6	4/6	4/	5/9	5/9	5/	4/
108	" " sledge " "	"	6/9	9/	8/	9/9	9/9	7/6	9/
109	" " pick	"	7/6	12/	9/	11/3	11/3	9/	9/6
110	" " tomahawk	"	3/	3/	2/6	2/9	2/9	6/	4/
111	" file, ferruled	"	1/6	2/	2/	2/4	2/4	2/	1/6
112	" mop, "	"	2/6	10/	2/6	8/9	8/9	3/	6/6
113	" broom	"	2/6	4/	2/6	3/9	3/9	3/	3/
114	" scythe, American, with patent fastenings	"	30/	34/	30/	37/6	37/6	48/	30/
115	" shovel, long, "	"	8/6	13/	11/	12/9	12/9	12/	10/
116	" hay-fork, "	"	6/6	8/6	8/	9/9	9/9	6/	3/
117	" hoe, "	"	6/	7/6	8/	8/6	8/6	6/	3/
118	" " " plantation	"	8/	14/	11/	13/9	13/9	6/	4/
119	" D, spade or shovel	"	10/	12/	9/	13/6	13/6	12/	10/
120	Hasps and staples, on plate	"	4/	5/	4/	7/9	7/9	12/	7/6
121	" " to drive	"	2/9	2/	2/	2/	2/	9/	4/
122	Hinges, brass butt, B.P., 1½in.	pair	/3½	/5	/4	/4¾	/4¾	/2	/4
123	" " 2in.	"	/6	/8	/6	/6¾	/6¾	/4	/4½
124	" " 2½in.	"	/8	1/	/8	/10¾	/10¾	/5	/9
125	" " 3in.	"	/11½	1/3	1/	1/5	1/5	/6	1/
126	" " 3½in.	"	1/6	1/11	1/6	2/1	2/1	/9	1/10
127	" " 4in.	"	2/6	2/9	2/	2/11	2/11	1/3	2/9
128	" iron butt, 2in. to 4in.	doz. pair	5/	5/	5/6	4/9	4/9	5/	5/6
129	" " 5in. to 6in.	"	8/6	9/6	7/	9/3	9/3	7/	9/
130	" wrought steel butt, 2in. to 4in.	"	5/	5/	4/	5/3	5/3	5/	4/
131	" " 5in. to 6in.	"	9/6	9/6	6/	9/9	9/9	7/	7/
132	" T, japanned, 6in.	"	3/	3/	3/	3/9	3/9	4/	3/
133	" " 8in.	"	3/6	3/6	3/6	4/9	4/9	5/	3/6
134	" " 10in.	"	3/9	4/5	4/6	5/9	5/9	6/	4/
135	" " 12in.	"	5/	5/6	5/6	6/3	6/3	9/	6/
136	" " 14in.	"	6/	7/	7/	7/9	7/9	9/	7/6
137	" " 16in.	"	7/6	8/	8/	8/9	8/9	12/	10/
138	" " 18in.	"	9/9	9/	9/	10/9	10/9	12/	12/
139	" " 20in.	"	9/9	10/	10/	11/3	11/3	15/	15/
140	" chest, iron, 6in.	"	2/6	2/6	3/	2/3	2/3	4/	4/
141	" " 8in.	"	3/9	3/9	4/	3/6	3/6	5/	4/3
142	" " 10in.	"	5/	5/	5/	4/9	4/9	6/	8/6
143	" " 12in.	"	7/	7/	7/	5/9	5/9	9/	8/6

GENERAL IRONMONGERY—continued.

	Description of Article.	Per	Rate.						
			Auckland: A. & T. Burt (Limited).	Wellington: Briscoe & Co. (Limited).	Christchurch: Ashby, Bergh, & Co. (Limited).	Dunedin: Briscoe & Co. (Limited).	Invercargill: Briscoe & Co. (Limited).	Greymouth: D. McLean.	Westport: G. H. Gotthard (Limited).
44	Hinges, chest, iron, 14in. ...	doz. pair	8/	8/9	9/	9/3	9/3	15/	10/
45	" " " 16in. ...	"	9/6	11/	12/	9/6	9/6	15/	14/
46	" backflap, wrought-steel, 2in. to 2¼in. ...	"	3/6	3/6	4/	3/9	3/9	5/	5/
47	" " " 2½in. to 3in. ...	"	5/	5/6	4/6	5/6	5/6	7/	6/
48	" wrought-iron, Scotch tees ...	lb.	/4	/4½	/4	/4¾	/4¾	/3	/4
49	Hooks, case, to sample ...	each	1/6	1/6	1/9	1/3	1/3	1/6	1/6
50	" bag ...	"	1/6	1/6	1/9	1/6	1/6	1/	1/6
51	" wool, to sample ...	"	2/	2/3	1/9	2/2	2/2	1/6	1/6
52	Jacks, bottle, 2 tons, Tangye's ...	"	15/6	15/	15/	16/	16/	10/6	8/6
53	" " 5 " " ...	"	22/6	22/	22/	22/6	22/6	15/	15/
54	" " 8 " " ...	"	35/	33/	35/	39/	39/	21/	25/
55	" " 15 " A. O. Norton's ball-bearing Style R, height 20in. ...	"	150/	215/	210/	255/	255/	210/	60/
56	" " 25 " Ditto, Style NA, ditto ...	"	250/	240/	240/	275/	275/	270/	80/
57	" timber, 4 " Price's, double-claw, New Zealand manufacture ...	"	130/	140/	100/	157/6	157/6	142/6	130/
58	" " 6 " Ditto ...	"	145/	175/	150/	192/6	192/6	152/6	150/
59	Keys, railway-car, for guards, to pattern ...	doz.	12/	16/	8/	13/6	13/6	9/	15/
60	Muntz-metal, rod ...	lb.	1/	1/3	1/3	1/3	1/3½	/10	1/1
61	" sheet ...	"	1/3	1/1	1/3	1/	1/	/10	1/
62	" nails for sheathing, any size required ...	"	1/2	1/3	1/3	1/3½	1/3½	1/6	1/3
63	Nails, diamond-head, wire, up to 1in. ...	cwt.	27/6	25/	20/	29/	29/	22/	20/
64	" " 1¼in. to 3in. ...	"	20/	20/	17/	25/9	25/9	16/6	20/
65	" " 3½in. to 6in. ...	"	18/	16/9	16/	19/9	19/9	16/	19/
66	" patent wrought, 1¼in. to 3in., per cent. dis- count from list. ...	"	25%	10%	35%	12½%	12½%	20%	25%
67	" " 3½in. to 6in., ditto ...	22/cwt	7½%	19/cwt	2½%	2½%	20%	24/cwt	
68	" " 7in. to 9in., " ...	"	20/	5%	19/	2½%	2½%	20%	24/cwt
69	" clout, ½in. to ¾in., black ...	lb.	/9	/8	/4	/6	/6	/6	/6
70	" " 1in. to 2in., " ...	"	/7	/8	/4	/7	/7	/5	/6
71	" " ½in. to ¾in., galvanised ...	"	/6½	1/	/4	/6	/6	/6	/6
72	" " 1in. to 2in., " ...	"	/6½	1/	/4	/7	/7	/5	/6
73	" countersunk ...	"	/4	/5	/4	/4¾	/4¾	/5	/4
74	" finishing, ½in. to 1in. ...	"	/6	/7	/6	/6½	/6½	/6	/8
75	" " 1¼in. to 2in. ...	"	/5	/6	/6	/5½	/5½	/6	/8
76	" wire, lead-headed, Venable's "Sun" brand, or other brand approved by Department ...	cwt.	26/	31/6	32/	29/6	29/6	26/	27/
77	" " Evenden's spring head, galvanised ...	"	60/	55/	60/	65/	65/	60/	48/
78	" panel-pins, iron ...	lb.	/4½	/6	/3	/4½	/4½	/10	/9
79	" " copper ...	"	1/6	1/9	1/3	1/2	1/2	2/	1/
80	" " brass ...	"	1/6	1/8	1/	1/2	1/2	2/	1/
81	Netting, wire, galvanised, any width or mesh, 17 gauge ...	per sq. yd.	/4	/4¼	/5	/6½	/6¾	/4	/4
82	" " " 36in. wide, 4in. mesh, 14 gauge, C.S. ...	"	/4	/5¾	/4	/4¼	/4¼	/4	/4
83	Oil, Tangye's gas-engine cylinder ...	gal.	4/	4/9½	4/9	4/9	4/9	3/6	5/6
84	Oil-feeders, common, 1 pint ...	doz.	14/	18/	8/	10/9	10/9	36/	14/
85	" " 2 pints ...	"	18/	24/	12/	16/	16/	50/	24/
86	" " ¼ pint, spring bottom ...	"	5/9	6/	4/	5/9	5/9	9/	12/
87	" Braime's patent, Admiralty pattern, with interchangeable copper spout, ½ pint ...	"	42/	34/	28/	33/6	33/6	36/	24/
88	Ditto, 1 pint ...	"	54/	52/	38/	45/	45/	42/	30/
89	" " 1½ pints ...	"	60/	55/	42/	49/6	49/6	50/	36/
90	Oil-feeders, spare copper spouts for Braime's patent...	"	18/	12/	3/9	19/6	19/6	12/	10/

GENERAL IRONMONGERY—continued.

Description of Article.	Per	Rate.							
		Auckland: A. & T. Burt (Limited).	Wellington: Briscoe & Co. (Limited).	Christchurch: Ashby, Bergh, & Co. (Limited).	Dunedin: Briscoe & Co. (Limited).	Invercargill: Briscoe & Co. (Limited).	Greytown: D. McLean.	Wairarapa: G. H. Gothard (Limited).	
91 Plaster of Paris, in 7lb. tins	tin	1/9	2/	1/3	2/	2/	/9	2/4	
92 Plumbago, to sample, No. 1 quality	cwt.	35/	26/6	25/	36/	36/	28/	28/	
93 " " No. D "	"	25/	21/	20/	36/	36	28/	30/	
94 Rivets, iron, cooper's'	lb.	/3	/6	/3	/2 ³ / ₄	/2 ³ / ₄	/4 ¹ / ₂	/3	
95 " tinned	1,000	1/9	2/	1/6	2/10	2/10	1/3	2/6	
96 " copper	lb.	1/9	2/	1/9	1/9	1/9	2/	1/7	
97 " " and washers	"	1/9	1/6	1/9	1/10	1/10	2/	1/7	
98 Screws, brass, Guest, Keen, and Nettlefold's, per cent. discount from Nettlefold's list	per ...	25%	25%	35%	25%	25%	40%	25%	
99 Screws, iron, Guest, Keen, and Nettlefold's, per cent. discount from Nettlefold's list	per ...	35%	35%	40%	35%	35%	55%	40%	
00 Screws, iron, stove	gross	4/6	3/	3/6	8/3	8/3	4/	/6	
01 Slates, roofing, best Welsh " Countess " (20in. x 10in.)	1,000	320/	320/	300/	310/	310/	400/	240/	
02 Spikes, iron, wrought, 5in. to 8in.	cwt.	19/	20/6	18/	21/9	21/9	18/	21/	
03 " 9in. to 12in.	"	19/	20/6	17/	21/	21/	18/	21/	
04 " steel, wrought, 5in. to 8in.	"	21/6	20/6	19/	23/6	23/6	18/	20/	
05 " " " 9in. to 12in	"	18/9	20/6	18/	22/6	22/6	18/	20/	
06 Staples, wire fencing, bright	"	18/	18/	18/	20/6	20/6	18/	18/	
07 " " galvanised	"	20/	21/	19/	21/6	21/6	20/	20/	
08 " wire netting "	gross	1/	1/	1/	1/	1/	/4	/6	
09 Steam pipe and fittings, Steward's and Lloyd's per cent. discount from list	per ...	47 ¹ / ₂ %	35%	40%	42 ¹ / ₂ %	42 ¹ / ₂ %	50%	45%	
10 Steel wool, for rubbing down or smoothing varnish, of approved make—									
No. 0	lb.	3/6	2/	2/3	2/9	2/9	4/	1/	
No. 1	"	3/6	2/	2/6	2/9	2/9	4/	1/	
11 Tacks, copper	"	1/6	1/9	1/6	1/9	1/9	2/	1/6	
12 " tinned	1,000	/3	/4	/4	/4 ¹ / ₄	/4 ¹ / ₄	/2 ¹ / ₂	/4	
13 " blued	"	/3	/4	/3	/3	/3	/2 ¹ / ₂	/3	
14 " tinned, wire, clout, Sadler's	lb.	/5	/6	/5	/7 ¹ / ₂	/7 ¹ / ₂	/6	/6	
15 " bright, wire, clout, Sadler's	"	/5	/5	/5	/6 ¹ / ₂	/6 ¹ / ₂	/6	/6	
16 Tanks, 400 gallons, wrought-iron, painted	each	80/	87/6	80/	90/	90/	85/	80/	
17 " " " galvanised	"	110/	110/	120/	110/	110/	110/	115/	
18 " 200 gallons, " painted	"	45/	45/	45/	45/	45/	50/	50/	
19 " " " galvanised	"	80/	80/	80/	69/	69/	80/	70/	
20 " 400 gallons, round, corrugated iron, galvanised 24 gauge sides, 22 gauge bottom, with cover, waste-pipe lin., brass tap and wash-out plug in bottom	"	70/	60/	60/	82/6	82/6	70/	55/	
21 Tin plate, best charcoal, IXXX	box	32/6	35/	35/	39/9	39/9	32/6	30/	
22 Trucks, Avery's, strong wood, warehouse or sack, No. 94, 0, cast-steel wheels	each	20/	35/	30/	34/	34/	15/	35/	
23 Trucks, Avery's, strong wood, warehouse or sack, No. 94, 1, cast-steel wheels	"	30/	40/	35/	48/	48/	17/6	37/6	
24 Trucks, Avery's, strong wood, warehouse or sack, No. 94, 2, cast-steel wheels	"	35/	45/	40/	51/	51/	20/	42/	
25 Tue-irons, with pipes complete, No. 10B, 14in., Allday and Onion's	ft.	20/	21/	18/	21/	21/	16/	16/6	
26 Tue-irons, with pipes complete, No. 10C, 16in., Allday and Onion's	"	20/	21/	18/	21/	21/	16/	16/6	
27 Tue-irons, with pipes complete, No. 10D, 18in., Allday and Onion's	"	30/	21/	18/	20/6	20/6	16/	19/6	

GENERAL IRONMONGERY—continued.

Description of Article.	Per	Rate.						
		Auckland: A. & T. Burt (Limited).	Wellington: Briscoe & Co. (Limited).	Christchurch: Ashby, Bergh, & Co. (Limited).	Dunedin: Briscoe & Co. (Limited).	Invercargill: Briscoe & Co. (Limited).	Greymouth: D. McLean.	Westport: G. H. Gothard
228 Washers, iron, light	lb.	/4	/5½	/4	/6	/6	/3	/3
229 " " heavy	"	/2½	/3	/3	/3½	/3½	/2½	/3
230 " copper	"	1/6	1/9	1/6	1/10	1/10	2/	1/7
231 Wax for cores	"	3/	2/6	4/	1/6	1/6	2/9	2/
232 " wire for venting cores, 1/16 in. to 3/8 in. in diameter	"	3/	3/9	4/	2/	2/	2/9	2/
233 Winches, hoisting, crab, single-purchase, cast-iron sides, to lift 8cwt. direct from the barrel	each	115/	100/	80/	79/	79/	100/	80/
234 " " crab, single-purchase, cast-iron sides, to lift 12cwt. direct from the barrel	"	130/	130/	100/	97/6	97/6	120/	100/
235 " " crab, single-purchase, cast-iron sides, to lift 20cwt. direct from the barrel	"	160/	170/	110/	135/	135/	200/	122/
236 " " double-purchase, wrought-iron sides, to lift 20cwt. direct from the barrel	"	200/	250/	240/	197/6	197/6	240/	190/
237 " " double-purchase, wrought-iron sides, to lift 50cwt. direct from the barrel	"	320/	500/	300/	290/	290/	480/	300/
238 " " double-purchase, wrought-iron sides, to lift 80cwt. direct from the barrel	"	540/	900/	500/	497/	497/	600/	500/
239 Wire, fencing, galvanised, Nos. 6 to 8 W.G. } Johnson and	ton	270/	280/	270/	275/	275/	290/	270/
240 " " steel, black, " } Nephew	"	240/	230/	230/	235/	235/	260/	190/
241 " " iron, " " } make	"	240/	230/	230/	235/	235/	260/	190/
242 " " galvanised barbed, of 2 strands of 12 W.G. 4-pointed barbs, 6in. apart, "Porcupine" brand, or other approved make	"	310/	320/	310/	335/	335/	315/	330/
243 " " No. 9 W.G., barbs 4in. apart ...	"	310/	320/	300/	335/	335/	310/	330/
244 " rope, patent improved steel galvanised, 1in. to 1½in. circumference, T. and W. Smith's B quality, special flexible	cwt.	80/	112/	105/	119/	119/	112/	90/
245 " " ditto, 1½in. ditto	"	65/	90/	100/	97/6	97/6	75/	85/
246 " " " 2in. "	"	60/	85/	90/	95/	95/	70/	75/
247 " " " 3in. "	"	57/6	69/	85/	95/	95/	50/	65/
248 " galvanised-steel, strand, signal, 7 wires of 16 W.G.	"	40/	27/6	25/	31/	31/	22/	25/
249 " " " " 7 " 14 "	"	40/	27/6	25/	31/	31/	22/	25/
250 " gauze, iron	sq. ft.	/6	/6	/3	/5¼	/5¼	/6	/3
251 " " brass	"	1/	1/	1/	1/1	1/1	/9	1/
252 " steel	lb.	/9	/10	/10	/10½	/10½	/6	/6
253 " brass, up to and including ¼in.	"	1/2	1/4	1/3	1/6	1/6	2/	1/6
254 " copper, "	"	1/3	1/6	1/6	1/10	1/10	2/	1/7
255 " iron, bright	"	/2	/3	/2	/2¼	/2¼	/3	/4

SCHEDULE FOR FURNISHING IRONMONGERY.

	Description of Article.	Per	Rate.						
			Auckland: Briscoe & Co. (Limited).	Wellington: Briscoe & Co. (Limited).	Christchurch: Ashby, Bergh, & Co. (Limited).	Dunedin: John Edmond.	Invercargill: John Edmond.	Greymouth: D. McLean.	Westport: G. H. Gothard
1	Blacklead, Nixey's block	lb.	1/3	1/10	1/	2/	2/	1/	1/
2	Bolts, tower or socket, iron	in.	/2	/1½	/2	/2	/2	/1	/1
3	„ socket, all brass	„	/5	/5	/4	/6	/6	/2	/6
4	„ „ brass, with iron bolt	„	/5	/5	/3	/5	/5	/1½	/3
5	Brackets for shelves, japanned wrought steel, pat- tern No. 128, 8 in. x 6 in.	each	/4	/4	/7	/6	/8	/3	/4
6	„ „ japanned wrought steel, pat- tern No. 128, 10 in. x 8 in.	„	/6	/4	/8	/8	/9	/4	/6
7	„ „ japanned wrought steel, pat- tern No. 128, 12 in. x 10 in.	„	/9	/5	/10	1/	1/3	/6	/9
8	Bricks, bath	doz.	3/6	3/	2/6	4/	4/6	2/6	2/
9	Chairs, "Office Oak," wove seat, iron rods	each	14/	13/3	13/	13/6	14/	14/	13/
10	„ „ "Florence Oak," „ „	„	12/6	13/3	10/	15/	16/	14/	12/6
11	Fenders, medium quality, <i>to sample</i>	ft.	3/6	3/6	3/	3/6	3/9	2/6	2/
12	Filters, Cheavin's, Stoneware, microbe-proof (Pasteur system), No. 2, 2½-gallon	each	40/	43/6	40/	72/6	75/	35/	36/
13	Ditto, No. 3, 3½-gallon	„	70/	57/6	50/	90/	92/6	40/	42/6
14	Fire-irons, steel, bright, plain heads, <i>to sample</i>	set	7/6	8/6	9/	9/6	9/9	5/	7/6
15	Grates, register, plain cast	in. width	/6	/6	/6	/6½	/6½	/5	/6
16	„ „ ground front	„	1/	/11	/9	1/	1/	/7	/9
17	Heaters, patent, "Perfection," smokeless, Wright and Butler's No. 25, nickel finish, small size, 100 c.p., capacity 12 hours	each	32/6	25/	22/	25/	26/	20/	21/
18	Ditto, No. 404, nickel finish, large size, 200 c.p., capacity 9 hours	„	37/6	32/6	28/	22/6	23/	35/	40/
19	Hooks, hat and coat, bronze	doz.	12/	2/9	2/6	1/6	2/6	1/	2/6
20	„ „ wrought wire, japanned, Nettle- fold's "Victor," No. 52	„	2/9	2/4	2/9	2/6	3/	1/6	2/
21	„ „ brass, porcelain knobs, <i>to sample</i>	„	12/6	11/6	9/	12/6	12/6	4/	9/
22	„ and eyes, cabin brass, 3 in. to 6 in.	„	10/6	12/	12/	12/	12/	8/	12/6
23	„ cup, brass	„	1/	1/3	1/6	1/6	1/9	/9	1/
24	„ and eyes, cupboard, brass	„	1/9	1/10	2/	2/	2/3	3/	4/
25	„ brass, screw, ¼ in. to 1½ in.	gross	10/	14/	18/	15/	15/	6/	12/
26	Keys, rim-lock	doz.	6/	5/9	6/	8/	8/6	4/6	3/
27	„ night latch, blank	„	4/	6/	5/	6/	6/6	4/6	6/
28	„ drawer and cupboard, blank	„	4/	5/	3/	4/6	4/6	3/	3/6
29	Knobs and spindles, for rim and mortise locks, brass, Vaughan's 551	„	12/	13/	10/	14/	14/6	12/	7/6
30	Ditto, porcelain or mineral	„	6/	6/6	6/	7/6	8/	9/	9/
31	Knobs, drawer, cedar, 1½ in. to 3 in., screwed	„	6/	2/3	1/6	3/6	3/9	2/6	2/6

John Harper and Co. (Limited), Willenhall

FURNISHING IRONMONGERY—continued.

	Description of Article.	Per	Rate.						
			Auckland: Briscoe & Co. (Limited).	Wellington: Briscoe & Co. (Limited).	Christchurch: Ashby, Bergh, & Co. (Limited).	Dunedin: John Edmond.	Invercargill: John Edmond.	Grey mouth: D. McLean.	Westport: G. H. Gothard
32	Lamps, bracket, No. 865v, polished brass fonts, with No. 2 (75 c.p.) "Union" burner complete	each	21/	30/	19/	20/	22/	12/6	12/
33	" table, No. 402, with polished brass fonts, with No. 2 (75 c.p.) "Union" central-draught burner, Albatrine shade and chimney complete	"	24/	24/6	18/	25/9	27/6	15/	18/
34	" hanging, with polished brass fonts, No. 2020, with 16 in. reflector and No. 2 "Union" (75 c.p.) burner complete	"	24/	26/	21/	35/	35/	20/	25/
35	" fonts, No. 246, with "Union," central draught burner, No. 1, 50 c.p.	"	16/	15/	10/	14/6	14/6	10/6	10/
36	" ditto, No. 2, 75 c.p.	"	20/	17/6	13/	15/	15/6	12/6	15/
37	Lamp-chimneys, "Acme," No. 1, best fireproof	doz.	7/6	7/6	8/	10/	10/	6/	6/
38	" "Acme," No. 2, best fireproof	"	8/6	8/3	10/	12/	12/6	7/	10/
39	" for car-lamps, to sample, and "Blue Print," No. 1186	"	7/6	7/	6/	9/6	9/6	7/	7/6
40	Lamp-burners, colza, for ½ in. to 1 in. wicks	"	8/	6/	3/6	5/6	6/	18/	5/
41	" " " 1¼ in. to 1½ in. "	"	12/	12/	7/6	8/	9/	24/	6/
42	Lamp-wick, for No. 1 "Union" lamp, Wright and Butler	"	3/9	2/3	3/	3/	4/	3/	2/6
43	" " 2 " "	"	3/9	3/6	4/6	5/	6/	4/	3/6
44	" ball	lb.	2/	1/6	10/	1/4½	1/6	1/1	1/
45	" colza, ½ in. to 1 in.	doz. yards	2/	1/	7/	3/6	3/9	3/	1/
46	" " 1½ in. to 2 in.	"	3/6	2/6	1/3	7/9	7/9	4/	2/6
47	" kerosene, up to and including ½ in.	"	1/	8/	10/	2/6	2/9	4/	6/
48	" " over ½ in. up to and including 1 in.	"	2/3	1/	1/3	3/9	4/	6/	1/
49	" " over 1 in. " 2 in.	"	3/6	1/6	1/6	4/6	6/	1/	1/6
50	" circular, for "Perfection" kerosene heater, No. 25 stove, W. and B.	"	5/	6/*	18/	12/	12/6	12/	10/
51	" " ditto, No. 404, ditto	"	9/6	11/*	20/	12/	12/	12/	20/
52	Lamp-feeder screws, ⅝ in., ¾ in., and 1 in.	doz.	4/6	3/6	3/	3/	3/	3/	1/6
53	" " from 1¼ in. to 2 in.	"	6/6	5/	5/	5/9	6/	5/	3/
54	Latches, Norfolk, japanned, No. 3	"	6/	6/	3/6	6/	6/	6/	6/
55	" gate, Kenrick's No. 1, 4 in. and 6 in.	"	10/	12/	8/	8/	8/6	5/	9/
56	" night, rim, Kenrick's, No. 500	each	8/6	11/	8/6	6/6	6/6	3/	4/
57	" Hobbs's, 2-keyed, night, 4½ in.	"	12/6	11/	9/	12/6	12/6	12/	10/6
58	Lock-staples, 5 in. to 6 in., Vaughan's	doz.	10/	9/	5/6	10/6	10/6	6/	6/6
59	" 7 in. to 9 in., "	"	12/6	12/	5/6	12/6	14/	7/6	8/6
60	Locks, box, brass, Hobbs's, 2-keyed, 2½ in.	each	6/6	4/	3/6	6/	6/	4/	4/6
61	" " " " 3 in.	"	7/	4/3	3/6	6/6	6/6	5/	4/6
62	" " " 2½ in., 3-lever	doz.	25/	21/	18/	25/	30/	25/	22/6
63	" " " 3 in., "	"	30/	21/	20/	26/	32/	30/	25/
64	" " iron, 2½ in.	"	9/	9/	5/	11/	11/	6/	9/
65	" " " 3 in.	"	9/6	9/	5/	11/6	11/6	7/	10/
66	" " " 3½ in.	"	10/6	9/	5/	12/	12/	8/	10/6
67	" " " 4 in.	"	12/	10/6	6/	12/6	12/6	9/	10/6
68	" cupboard, brass, 2 in., 3-lever	"	25/	23/6	12/	24/	25/	18/	22/6
69	" " " 2½ in., "	"	27/	24/	16/	24/6	30/	18/	24/
70	" " " 3 in., "	"	30/	25/	20/	26/	33/	20/	26/
71	" " iron, 3 in.	"	8/	6/	5/	9/	10/	6/	6/
72	" " " 3½ in.	"	10/	6/6	5/	10/	12/	6/	6/6

* Dozen pieces.

FURNISHING IRONMONGERY—continued.

	Description of Article.	Per	Rates.						
			Auckland: Briscoe & Co. (Limited).	Wellington: Briscoe & Co. (Limited).	Christchurch: Ashby, Bergh, & Co. (Limited).	Dunedin: John Edmond.	Invercargill: John Edmond.	Greyouth: D. McLean.	Westport: Gothard & Co.
73	Locks, cupboard, iron, 4 in. ...	doz.	12/	7/	5/	12/	14/	6/	7/
74	„ desk, brass, Hobbs's, 2-keyed, 2½ in. ...	each	6/	5/	2/9	6/	6/9	4/	4/
75	„ „ „ „ 3 in. ...	„	6/6	6/	3/6	6/6	7/6	4/6	4/
76	„ till, „ „ 2½ in. ...	„	6/	5/	3/	6/	6/9	5/	4/
77	„ „ „ „ 3 in. ...	„	6/6	6/	3/6	6/3	7/6	5/6	6/
78	„ „ „ 2½ in., 3-lever ...	doz.	26/	19/	18/	26/	26/	15/	16/
79	„ „ „ 3 in., „ ...	„	80/	22/	20/	30/	30/	18/	19/
80	„ rim, Vaughan's, 6 in., No. 60, 2-bolt ...	each	4/	4/	3/6	4/6	4/9	3/	4/
81	„ „ „ 7 in., „ ...	„	5/6	5/	4/	5/9	5/9	4/	5/
82	„ „ „ 8 in., „ ...	„	9/	8/	5/	8/	8/	6/	7/
83	„ mortise, 5 in. or 6 in., Vaughan's, No. 232, with Mace's ebony furniture, with brass roses	„	8/	9/6	1/2	10/	10/	5/6	7/
84	„ „ dead, 4 in., J. Moreton, No. K5084	„	6/	8/	2/6	4/	4/	4/	2/
85	„ pad, galvanised, brass springs, 2½ in., 2-keyed...	doz.	14/	17/6	14/	18/	18/6	18/	12/
86	„ „ „ „ 3 in. „ ...	„	16/	20/	18/	20/	24/	20/	15/
87	„ „ „ 3 in., 4-lever, Roberts's, to sample	„	102/	60/	54/	56/	56/	30/	56/
88	„ „ japanned-iron, 2½ in., 2-keyed	„	13/	14/	14/	15/	15/	9/	15/
89	„ „ „ 3 in., „ ...	„	16/	18/	18/	18/	18/	12/	18/
90	„ „ brass, Hobbs's patent, 2½ in. ...	each	15/	15/	6/6	15/	15/	12/6	15/
91	„ „ „ 3 in. ...	„	16/	18/	10/	18/	18/	15/	18/
92	„ „ „ J. Moreton, No. 20524M, 2½ in., 2-lever, 2-keyed	doz.	30/	60/	36/	40/	42/	48/	18/
93	Matches, wax, best New Zealand manufacture, No. 4s	doz. boxes	1/9	1/9	1/10	2/	2/	1/6	1/
94	„ safety, Bryant and May's, large...	„	1/	1/	1/	1/8	2/	1/6	1/
95	Matting, cocoanut-fibre	sq. yard	3/6	3/	3/	3/6	3/6	2/6	2/
96	„ „ New Zealand manufacture	„	3/6	3/	3/	3/6	3/6	2/6	3/
97	Mops, 16 oz., white wool	doz.	14/	14/	12/6	21/	24/	12/	18/
98	Paper, toilet, in rolls, perforated, New Zealand manufacture, to sample	„	6/	5/	5/6	6/6	7/6	4/	7/
99	Polish, metal, Brilliantshine, half-pints	„	9/	9/6	10/	9/	9/	9/	9/
100	„ „ „ pints	„	16/	18/	15/	18/	18/	18/	18/
101	Ranges, cooking, "Alexandra," 3 ft., with copper boiler	each	120/	120/	100/	115/	115/	80/	115/
102	„ „ „ 3 ft. 6 in., ditto	„	140/	150/	120/	147/6	147/6	100/	135/
103	„ „ Handley, 3 ft., without boiler	„	120/	120/	80/	100/	100/	80/	90/
104	„ „ „ with „	„	140/	140/	85/	115/	115/	100/	100/
105	„ „ Hyauiason, 3 ft., without boiler	„	135/	135/	110/	110/	110/	80/	90/
106	„ „ „ with „	„	150/	150/	120/	120/	120/	100/	110/
107	„ „ Broady, 3 ft., without boiler	„	120/	120/	115/	120/	120/	80/	90/
108	„ „ „ with „	„	160/	160/	150/	150/	150/	100/	110/
109	„ „ Luke's "Excelsior," Class E, 3 ft.	„	72/6	72/6	75/	75/	75/	80/	75/
110	„ „ „ 3 ft. 3 in.	„	82/6	82/6	90/	90/	90/	100/	80/
111	„ „ „ 3 ft. 6 in.	„	115/	115/	110/	110/	110/	110/	100/
112	„ „ „ "Cottager," Class K, 3 ft. 6 in.	„	120/	120/	130/	120/	120/	100/	110/
113	„ „ „ "Kiwi," 3 ft.	„	120/	120/	80/	110/	110/	90/	90/
114	„ „ Scott's "Victor," No. 3	„	140/	130/	130/	120/	120/	80/	110/
115	„ „ „ No. 4	„	160/	155/	150/	150/	150/	100/	110/

FURNISHING IRONMONGERY—continued.

	Description of Article.	Per	Rate.						
			Auckland: Briscoe & Co. (Limited).	Wellington: Briscoe & Co. (Limited).	Christchurch: Ashby, Bergh, & Co. (Limited).	Dunedin: John Edmond.	Invercargill: John Edmond.	Greymouth: D. McLean.	Westport: G. H. Gothard (Limited).
16	Ranges, cooking, Watter's, No. 2, 2 ft. 9 in., without boiler	each	70/	70/	60/	70/	70/	90/	60/
17	" " " No. 3, 3 ft., with ditto ...	"	90/	90/	87/6	90/	90/	110/	90/
18	" " " "Orion," No. 00, without boiler ...	"	70/	80/	80/	75/	75/	70/	65/
19	" " " No. 0, " ...	"	90/	90/	90/	90/	92/6	80/	85/
20	" " " No. 1, with copper boiler	"	120/	112/6	110/	120/	120/	100/	115/
21	" " " No. 2, " ...	"	152/6	152/6	130/	152/6	152/6	110/	125/
22	" " " "Zealandia," 36 in., Plate No. III in catalogue	"	110/	110/	110/	120/	120/	100/	110/
23	Rings, brass, screw, 1 in. to 1½ in. ...	gross	10/	12/6	18/	18/	18/	6/	10/
24	" galvanised, screw, 1 in. to 1½ in. ...	"	8/	10/6	20/	10/	10/	9/	5/6
25	" tinned, tarpaulin, to sample ...	"	4/6	5/6	3/9	6/	6/	6/	10/
26	Scissors, lamp ...	doz.	24/	26/	18/	30/	30/	24/	18/
27	" office, 6 in. to 8 in., Sheffield make ...	"	20/	24/	18/	24/	24/	24/	20/
28	Springs, sofa, 7 in., 9 W.G., coppered steel, turned ends	gross	14/	15/	15/	20/	20/	18/	14/
29	" " " 8 " " " ...	"	16/	15/9	16/	21/	21/	24/	14/6
30	" " " 6 in., 10 " " " ...	"	12/	12/6	12/	18/	18/	14/	12/6
31	" " " 4 in., 10 " " " ...	"	8/	12/	12/	16/	16/	14/	8/
32	" " " 4 in., 12 " " " ...	"	7/	7/6	12/	15/	15/	13/	6/6
33	Stoves, "Queen," No. 6 ...	each	22/6	22/6	19/	22/6	23/6	25/	18/6
34	" " " "Enchantress," No. 6... ...	"	60/	60/	35/	60/	60/	40/	60/
35	" " " No. 7... ...	"	70/	70/	47/	70/	70/	45/	65/
36	" " " "Dover," No. 6 ...	"	50/	55/	55/	50/	52/6	40/	50/
37	" " " No. 7 ...	"	60/	62/6	65/	62/6	65/	45/	70/
38	" " " No. 8 ...	"	75/	75/	75/	80/	85/	55/	80/
39	Water-wells, china, hanging, to sample, for damping brushes	doz.	21/	24/	24/	30/	30/	15/	21/
40	" " " round, ditto ...	"	21/	21/	30/	30/	30/	15/	24/
41	Water-bottles, to sample ...	"	60/	60/	32/	49/	49/	24/	36/
42	" -tumblers, " ...	"	16/	14/6	9/	14/6	14/6	12/	10/
43	Window-fittings, viz. :— Blind-cord ...	gross yds.	6/6	7/	5/6	6/9	7/6	6/	7/6
44	Rollers, Hartshorn's spring, 1 in., complete, 36 in. and 48 in.	doz.	10/	10/	8/	10/	10/6	11/	10/
45	" " " 1½ in., ditto ...	"	16/6	14/6	12/	15/	16/	15/	15/
46	Sash-weights, iron ...	lb.	/1½	/1½	/1½	/1½	/1½	/1½	/1½
47	Axle-pulleys, brass-faced ...	doz.	10/	5/	3/6	5/3	5/6	5/	5/
48	Sash-fasteners, Morell's patent, brass ...	"	10/	18/	18/	18/	18/	12/	18/
49	" " brass, with china knob, to sample...	"	10/	12/6	12/	12/6	12/6	12/	12/
50	Sash-lifts, brass, 1½ in. ...	"	5/6	6/6	4/	2/6	2/9	3/	3/
51	Sash-line, Belfast Rope Work Company's, to sample	lb.	2/	2/	2/6	3/9	3/6	1/8	2/
52	" " copper, to sample ...	"	4/6	4/6	1/6	3/9	3/9	3/	2/

SCHEDULE FOR IRONMONGERY.

BOLTS, NUTS, AND RIVETS (AS REQUIRED).

(Guest, Keen, and Nettlefold's, Limited, "Globe" brand.)

Description of Article.	Per	Rate.							
		Auckland: John Burns & Co. (Limited).	Wellington: Briscoe & Co. (Limited).	Christchurch: Ashby, Bergh, & Co. (Limited).	Dunedin: John Edmond.	Invercargill: John Edmond.	Greyouth: Forsyth & McKay.	Westport: G. H. Gothard (Limited).	
HEXAGON-HEADED BOLTS (SQUARE OR HEXAGON NUTS).									
1 Black, $\frac{1}{4}$ in. and $\frac{5}{16}$ in. diam., any length ...	gross	8/6	8/6	7/	8/6	9/	6/	7/6	
2 " $\frac{3}{8}$ in. to $\frac{1}{2}$ in. diam., up to 5in. long ...	cwt.	36/	34/	35/	36/	36/6	36/	36/	
3 " " over 5in. long ...	"	32/	34/	30/	32/6	33/	28/	36/	
4 " above $\frac{1}{2}$ in. diam., any length ...	"	32/	30/	30/	32/	32/9	28/	30/	
5 All bright, $\frac{1}{4}$ in. and $\frac{5}{16}$ in. diam., any length ...	gross	12/	14/	12/	14/	14/	8/	14/	
6 " $\frac{3}{8}$ in. to $\frac{1}{2}$ in. diam., up to 5in. long ...	cwt.	45/	42/	44/	50/	50/	42/	46/	
7 " " over 5in. long ...	"	42/	38/	44/	50/	50/	36/	46/	
8 " above $\frac{1}{2}$ in. diam., any length ...	"	42/	38/	40/	50/	50/	34/	45/	
9 Body turned, faced under head, bright nuts, $\frac{1}{4}$ in. and $\frac{5}{16}$ in. diam., any length	gross	16/	14/	12/	12/6	12/6	8/	15/	
10 Body turned, faced under head, bright nuts, $\frac{3}{8}$ in. to $\frac{1}{2}$ in. diam. up to 5 in. long	cwt.	46/	41/	44/	45/	45/	42/	40/	
11 Body turned, faced under head, bright nuts, $\frac{3}{8}$ in. to $\frac{1}{2}$ in. diam, over 5in. long	"	43/	39/	44/	40/	40/	36/	40/	
12 Body turned, faced under head, bright nuts, above $\frac{1}{2}$ in. diam., any length	"	43/	39/	40/	40/	40/	34/	40/	
SQUARE-HEADED BOLTS (SQUARE OR HEXAGON NUTS).									
13 Black, $\frac{3}{8}$ in. to $\frac{1}{2}$ in. diam., up to 5in. long ...	cwt.	26/	34/	25/	40/	40/	36/	35/	
14 " " over 5in. long ...	"	26/	32/	25/	38/	38/	28/	35/	
15 " above $\frac{1}{2}$ in. diam., any length ...	"	26/	30/	25/	38/	38/	28/	35/	
COACH-BOLTS, SQUARE NECKS (SQUARE OR HEXAGON NUTS).									
16 Black, countersunk heads, $\frac{1}{4}$ in. and $\frac{5}{16}$ in. diam., any length	gross	6/6	6/	7/	7/6	7/6	8/	7/	
17 " " $\frac{3}{8}$ in. to $\frac{1}{2}$ in. diam., up to 5in. long	cwt.	30/	30/	33/	32/	33/	25/	32/	
18 " " over 5in. long	"	30/	30/	33/	32/	33/	25/	33/	
19 " " above $\frac{1}{2}$ in. diam., any length ...	"	30/	30/	33/	30/	32/	20/	30/	
20 Bright, countersunk heads, $\frac{1}{4}$ in. and $\frac{5}{16}$ in. diam., any length	gross	8/6	7/	8/	9/6	9/6	10/	8/6	
21 " " $\frac{3}{8}$ in. to $\frac{1}{2}$ in. diam., up to 5in. long	cwt.	36/	34/	35/	36/	36/	30/	36/	
22 " " over 5in. long	"	36/	34/	35/	36/	36/	30/	34/	
23 " " above $\frac{1}{2}$ in. diam., any length ...	"	36/	34/	35/	34/	34/	25/	34/	
24 Black, round heads, $\frac{1}{4}$ in. and $\frac{5}{16}$ in. diam., any length ...	gross	6/6	6/6	6/	7/9	8/6	8/	7/	
25 " " $\frac{3}{8}$ in. to $\frac{1}{2}$ in. diam., up to 5 in. long ...	cwt.	30/	28/	28/	32/6	34/	25/	32/	
26 " " over 5in. long ...	"	30/	28/	26/	32/6	33/6	25/	30/	
27 " " above $\frac{1}{2}$ in. diam., any length ...	"	30/	26/	26/	32/	33/	20/	28/	
28 Bright, round heads, $\frac{1}{4}$ in. and $\frac{5}{16}$ in. diam., any length ...	gross	7/	9/	7/	9/6	9/6	10/	9/	
29 " " $\frac{3}{8}$ in. to $\frac{1}{2}$ in. diam., up to 5in. long	cwt.	34/	38/	30/	40/	40/	30/	40/	
30 " " over 5in. long ...	"	34/	38/	30/	40/	40/	30/	40/	
31 " " above $\frac{1}{2}$ in. diam., any length ...	"	34/	35/	30/	34/	34/	25/	34/	
32 Bright, cheese or cone heads, $\frac{1}{4}$ in. and $\frac{5}{16}$ in. diam., any length	gross	10/	9/	7/	9/6	9/6	10/	9/	
33 " " $\frac{3}{8}$ in. to $\frac{1}{2}$ in. diam., up to 5in. long	cwt.	36/	38/	30/	40/	40/	30/	40/	
34 " " $\frac{3}{8}$ in. to $\frac{1}{2}$ in. diam., over 5in. long	"	36/	38/	30/	40/	40/	30/	40/	
35 " " above $\frac{1}{2}$ in. diam., any length	"	36/	38/	30/	34/	34/	25/	34/	

IRONMONGERY, BOLTS, NUTS, AND RIVETS—*continued.*

Description of Article.	Per.	Rate.						
		Auckland: John Burns & Co. (Limited).	Wellington: Briscoe & Co. (Limited).	Christchurch: Ashby, Bergh, & Co. (Limited).	Dunedin: John Edmond.	Invercargill: John Edmond.	Greymouth: Forsyth & McKay.	Westport: G. H. Gothard (Limited).
COACH-BOLTS, ROUND NECKS (SQUARE OR HEXAGON NUTS).								
36 Black, countersunk heads, $\frac{1}{4}$ in. and $\frac{5}{16}$ in. diam., any length	gross	6/	6/	7/	7/	7/	9/	6/6
37 " " $\frac{3}{8}$ in. to $\frac{1}{2}$ in. diam., up to 5in. long	cwt.	28/	30/	33/	32/	32/	27/	30/
38 " " " over 5in. long	"	28/	30/	33/	32/	32/	27/	30/
39 " " above $\frac{1}{2}$ in. diam., any length...	"	28/	30/	33/	30/	30/	20/	27/6
40 Bright, countersunk heads, $\frac{1}{4}$ in. and $\frac{5}{16}$ in. diam., any length	gross	7/	7/	8/	9/	9/	11/	8/
41 " " $\frac{3}{8}$ in. to $\frac{1}{2}$ in. diam., up to 5in. long	cwt.	31/	34/	35/	36/	36/	32/	35/
42 " " " over 5in. long	"	31/	34/	35/	34/	34/	32/	32/6
43 " " above $\frac{1}{2}$ in. diam., any length...	"	31/	34/	35/	34/	34/	25/	30/
44 Black, round heads, $\frac{1}{4}$ in. and $\frac{5}{16}$ in. diam., any length ...	gross	6/	6/6	6/	7/9	8/6	9/	7/
45 " " $\frac{3}{8}$ in. to $\frac{1}{2}$ in. diam., up to 5in. long...	cwt.	28/	28/	28/	32/6	34/	27/	32/
46 " " " over 5in. long ...	"	28/	28/	26/	32/6	33/6	27/	30/
47 " " above $\frac{1}{2}$ in. diam., any length ...	"	28/	26/	26/	32/	33/	20/	28/
48 Bright, round heads, $\frac{1}{4}$ in. and $\frac{5}{16}$ in. diam., any length ...	gross	7/6	9/	7/	9/6	9/6	11/	8/6
49 " " $\frac{3}{8}$ in. to $\frac{1}{2}$ in. diam., up to 5in. long ...	cwt.	30/	38/	30/	40/	40/	32/	35/
50 " " " over 5in. long ...	"	30/	38/	30/	40/	40/	32/	32/6
51 " " above $\frac{1}{2}$ in. diam., any length ...	"	30/	35/	30/	34/	34/	25/	31/6
52 Bright, cheese or cone heads, $\frac{1}{4}$ in. and $\frac{5}{16}$ in. diam., any length	gross	8/6	9/	7/	9/6	9/6	11/	8/6
53 " " $\frac{3}{8}$ in. to $\frac{1}{2}$ in. diam., up to 5in. long	cwt.	32/	38/	30/	40/	40/	32/	35/
54 " " " over 5in. long	"	32/	38/	30/	40/	40/	32/	32/6
55 " " above $\frac{1}{2}$ in. diam., any length	"	32/	38/	30/	34/	34/	25/	31/6
56 Nettlefold's Galvanised Mushroom Head. Discount off Nettlefold's list	...	20%	10%	20%	20%	20%	40%	25%
57 Bolt-ends, hexagon or square nuts, $\frac{1}{2}$ in. to 1in. diam. (Guest, Keen, and Nettlefold's, Limited, "Globe" brand)	cwt.	24/	21/	22/	25/	25/6	16/6	22/
58 Ditto, 1 $\frac{1}{2}$ in. to 2in. diam. ...	"	24/	20/	22/	25/	25/6	18/6	22/
59 Nuts, iron, hexagon, tapped, Whitworth's standard, machine-made (Guest, Keen, and Nettlefold's, Limited, "Globe" brand)	"	32/	32/6	30/	32/	33/	24/	32/
60 Ditto, untapped, ditto ...	"	26/	28/	28/	30/	30/	10/	20/
61 " square, tapped, ditto ...	"	30/	28/	26/	31/	31/9	22/	30/
62 " " untapped, ditto ...	"	24/	27/6	24/	27/	27/	10/	21/
63 " hexagon, tapped, finished, bright, $\frac{3}{8}$ in.	"	200/	330/	280/	58/	59/	50/	37/
64 " " " " $\frac{1}{2}$ in.	"	168/	130/	120/	42/	42/	40/	35/
65 " " " " $\frac{5}{8}$ in.	"	105/	90/	110/	40/	41/	38/	33/
66 " " " " $\frac{3}{4}$ in.	"	85/	75/	90/	38/	39/	36/	31/
67 " " " " $\frac{7}{8}$ in.	"	83/	70/	75/	38/	38/	34/	31/
68 " " " " 1in.	"	75/	60/	60/	36/	35/	32/	31/
69 " " " " 1 $\frac{1}{4}$ in.	"	70/	60/	65/	34/	36/	32/	31/
70 Rivets, mild steel, $\frac{1}{4}$ in. diam., all descriptions	"	28/	29/	24/	30/	30/	28/	24/
71 " " $\frac{3}{8}$ in. " "	"	26/	23/6	22/	27/6	27/6	25/	23/
72 " " $\frac{1}{2}$ in. " "	"	22/	23/	21/	26/	26/9	22/	22/6
73 " " $\frac{5}{8}$ in. " "	"	20/	22/	20/	25/	25/6	16/6	18/
74 " " $\frac{3}{4}$ in. " "	"	20/	21/	20/	24/6	24/6	16/6	17/6
75 " " $\frac{7}{8}$ in. " "	"	18/	22/6	19/	22/6	22/6	16/6	17/6
76 " " 1in. " "	"	18/	23/6	19/	22/	22/	16/6	17/6

SCHEDULE FOR IRONMONGERY, TOOLS, ETC.

	Description of Article.	Per	Rate.							
			Auckland: Briscoe & Co. (Limited).	Wellington: Briscoe & Co. (Limited).	Christchurch: Ashby, Bergh, & Co. (Limited).	Dunedin: John Edmond.	Invercargill: John Edmond.	Greymouth: Forsyth & McKay.	Westport: G. H. Gothard (Limited).	
1	Adzes, Gilpin's No. 319, ship car-	each	3/9	4/	3/	4/6	4/9	2/	3/9	
2	penters', No. 2									
3	Ditto, No. 3	doz.	5/	4/9	4/	4/9	5/	2/6	4/	
4	Augers, screw, 1/4 in. to 3/8 in.	Mathieson's or Gilpin's, Scotch pattern, eyed	18/	16/	15/	18/	18/6	12/	14/6	
5	" " 1/2 in. to 3/4 in.		26/	26/	22/	24/	25/	15/	20/	
6	" " 3/4 in. to 1 1/4 in.		45/	40/	35/	40/	42/	26/	35/	
7	" " 1 1/4 in. to 2 in.		65/	65/	48/	60/	66/	44/	55/	
8	" " 2 1/4 in. to 2 1/2 in.		130/	100/	90/	100/	120/	71/	90/	
9	" " 1/4 in. to 3/8 in.		Gilpin's, concave pat- tern, eyed	18/	16/6	10/	15/	16/	12/	15/
10	" " 1/2 in. to 3/4 in.			26/	26/	17/	26/	28/	15/	22/
11	" " 3/4 in. to 1 1/4 in.			45/	45/	24/	38/	40/	26/	35/
12	" " 1 1/4 in. to 2 in.			65/	65/	42/	58/	60/	44/	50/
13	" " 2 1/4 in. to 2 1/2 in.			130/	100/	60/	100/	110/	71/	90/
14	" " single twist, 3/8 in. to 1 in.			5/	6/	5/	6/	6/	4/6	5/
15	" " 1 1/8 in. to 1 3/8 in.		L'Hommedieu and Tracy's, without screws, eyed	6/6	8/6	6/	8/3	8/6	5/10	7/6
16	" " 1 1/2 in. to 1 3/4 in.	8/6		10/6	7/6	10/	10/	7/6	9/	
17	" " 1 3/4 in. to 1 7/8 in.	10/6		15/6	9/	12/9	13/	9/	11/	
18	" " 2 in. to 2 1/8 in.	17/6		24/	15/	24/	24/	12/6	15/	
19	" " 2 1/8 in. to 2 3/8 in.	25/		40/	20/	40/	40/	21/	25/	
20	" " 2 3/8 in. to 3 in.	40/		45/	27/	42/6	42/6	30/	32/	
21	Auger-bits, Gilpin's	1/8 in.	/3	/3	/4	/4	/4	1/4	/2	
22	Axes, American pattern, handled, 4 1/2 lb. to 6 lb., Spear and Jackson's	each	7/6	7/	5/6	6/	6/	4/	4/6	
23	" half, Spear and Jackson's, American pattern	"	4/6	4/6	4/	4/6	4/6	2/	4/6	
24	Beaters, platelayers, 8 lb., steel both ends, to pattern	"	3/6	3/9	3/6	3/10	4/	4/	3/6	
25	Braces, carpenters', 10 in., Alex. Mathieson pattern No. 510	"	10/	7/6	9/	10/	10/	4/6	5/6	
26	" ratchet, 14 in., engineers'	Alex. Mathieson and Son's Pattern No. 4	12/	21/	14/	18/6	18/6	12/6	12/	
27	" " 16 in., "		14/	23/6	16/	21/	21/	15/	15/	
28	" " 18 in., "		16/	26/6	18/	24/	24/	16/6	16/	
29	" " bits, sets of 12 assorted, 1/16 in. to 1 in. by sixteenths	set	20/	21/	15/	22/6	22/6	12/	16/	
30	Figures, steel, 1/2 in., brand to be approved by Department	"	4/6	3/3	3/	3/6	3/6	1/9	3/	
31	" " 3/4 in., " "	"	5/6	5/	4/	4/9	4/9	1/9	3/6	
32	" " 1 in., " "	"	7/6	8/6	5/	7/6	7/6	2/6	5/	
33	" " 1 1/4 in., " "	"	10/	14/6	6/	15/	15/	4/6	6/6	
34	Hammers, claw, Spear and Jackson's	doz.	26/	28/	40/	36/	36/	26/	30/	
35	" engineers', all steel	lb.	1/	/10	/10	1/	1/	/7 1/2	1/	
36	" smiths', hand and sledge, steel, all descriptions	"	/8	/7 1/2	/5	/8 1/2	/9	/7 1/2	/7	
37	Hoes, Dutch	doz.	12/	12/	12/	18/	18/	12/	12/6	
38	Hooks, reaping	"	20/	18/	15/	24/	24/	11/	18/	
39	Letters, steel, 1/2 in. alphabet	set	8/	7/	6/	9/3	9/3	4/6	8/6	
40	" " 3/4 in. " "	"	9/	11/6	8/	10/9	10/9	5/	12/6	
41	" " 1 in. " "	"	12/	20/	10/	18/	18/	6/	17/6	
42	" " 1 1/4 in. " "	"	20/	25/	12/	35/	35/	10/	24/	
43	Mattocks, Gilpin's	each	4/	3/9	3/4	3/6	3/6	2/3	3/6	
44	Oil slips, Turkey-stone	lb.	2/	2/6	1/6	2/6	2/6	3/6	1/6	

IRONMONGERY, TOOLS, ETC.—*continued.*

Description of Article.	Per	Rate.							
		Auckland: Briscoe & Co. (Limited).	Wellington: Briscoe & Co. (Limited).	Christchurch: Ashby, Bergh, & Co. (Limited).	Dunedin: John Edmond.	Invercargill: John Edmond.	Greymouth: Forsyth & McKay.	Westport: G. H. Gothard (Limited).	
45 Oil stones, Turkey	lb.	1/3	1/5	1/6	2/6	2/6	1/3	1/6	
46 " " Washita	"	1/	1/6	1/6	2/6	2/6	1/3	1/6	
47 Platelayers' pickaxes, 5½lb. to 7lb., Vaughan's ...	doz.	40/	45/	55/	45/	48/	34/	45/	
48 Rules, boxwood, 2ft., four-folding, Rabone and Son's No. 1185	each	2/	2/5	1/3	2/6	2/9	1/6	2/	
49 Ditto, 3 ft., ditto	"	3/	3/6	1/9	3/6	3/6	1/9	2/6	
50 Saws, hand, Spear and Jackson's No. 88, crosscut, panel or rip, 26in.	"	7/6	7/3	5/6	7/6	7/9	5/	6/	
51 " band, ½in. }	ft.	/6	/7	/10	/8	/9	/10	/6	
52 " " ¾in. }	"	/7	/8	/10	/9	/10	/10	/9	
53 " " ¾in. } Spear and Jackson's	"	/9	/9	/10	/10	1/	1/	1/	
54 " " ¾in. }	"	/10	/11	/10	1/	1/1	1/1	1/3	
55 " " lin. }	"	/11	1/1	/10	1/3	1/3	1/1	1/4	
56 " double-end, any tooth, Spear and Jackson's ...	"	2/6	2/	2/	2/3	2/6	1/4	2/	
57 " one-man, " "	"	2/	2/3	2/	2/3	2/6	1/4	1/9	
58 " circular, per cent. discount from Sheffield list ...	"	35%	33½%	40%	35%	35%	45%	45%	
59 " bow, for metal, Griffin's No. 30, complete, with 12 blades	each	6/	5/6	4/6	6/	7/6	4/	7/6	
60 " blades for above	doz.	6/	5/	3/6	6/	6/6	2/6	5/	
61 " blades for hacksaws, " Sterling," 12in. by ½in.	"	6/	5/	6/	12/	12/	12/	4/6	
62 " " " " 12in. by lin.	"	10/	7/6	10/	15/	15/	18/	6/	
63 " " Eagle and Globe, 8in. to 14in. long	"	12/	12/	6/	12/	14/	18/	7/6	
64 Scythe-blades, 42in., solid backs	"	40/	42/	33/	42/	42/	36/	36/	
65 " 36in., " "	"	39/	40/	33/	40/	40/	36/	36/	
66 " 24in., " "	"	38/	42/	33/	36/	36/	36/	30/	
67 Scythe-stones, " Waterloo"	"	4/	4/6	3/6	5/	5/	3/	4/6	
68 Shovels, stamped, fire, hand	"	8/	7/6	8/	9/	9/	9/	6/	
69 " coaling, square-mouthed, 14½in. x 12in., steel, Parkes's No. 612—No. 6	"	55/	52/	48/	55/	56/	43/	52/	
70 " coaling, square-mouthed, 15in. x 12½in., steel, Parkes's No. 612—No. 7	"	57/	58/	50/	58/	60/	47/	56/	
71 " coaling, square-mouthed, 15½in. x 12½in., steel, Parke's No. 612—No. 8	"	60/	66/	50/	60/	62/	49/	56/	
72 " square-mouthed grain-scoops, 16in. x 12in.	"	50/	50/	45/	57/	60/	43/	50/	
73 " Black's or Parkes's, as required, No. 3, D.H.R.P.	"	45/	45/	42/	48/	50/	41/	45/	
74 " " " " No. 4, " " "	"	48/	48/	42/	50/	50/	43/	47/	
75 " Parkes's, No. 614, L.H.R.P., No. 2 ...	"	46/	45/	46/	48/	50/	42/	45/	
76 " " " " No. 614 " " No. 3 ...	"	48/	44/6	46/	50/	54/	43/	46/	
77 Sieves, 20in. to 24in. diam., mesh ½in. to ¼in., black iron wire, wooden rims	"	40/	45/	36/	45/	48/	40/	45/	
78 Ditto, mesh ½in. to ¾in., galvanised, wooden rims ...	"	50/	50/	36/	54/	60/	42/	45/	
79 " " ¾in. to lin., " " " ...	"	50/	50/	36/	50/	54/	36/	45/	
80 " " ½in. to ¼in., brass, wooden rims ...	"	60/	96/	72/	90/	95/	72/	60/	
81 Slashers, Dennison's, Dunedin, light	each	5/6	5/9	5/	3/6	3/9	3/7	4/	
82 " " " " intermediate	"	6/	5/9	5/6	4/	4/	4/	4/6	
83 " B. Edwards's, Invercargill, No. 18	"	4/3	5/6	5/	4/9	5/	3/7	4/	
84 " " " " No. 24	"	4/9	5/6	5/6	5/3	5/6	4/	4/6	
85 " Gilpin's double-edge	"	5/6	5/9	4/6	5/6	6/	4/	3/6	
86 " C. Whitehouse and Son's half-moon, No. 232, with 36in. or 42in. handles, as required ...	"	5/	5/9	4/6	5/6	6/	4/9	4/6	
87 Spades, Parkes's No. 102, No. 3	doz.	65/	62/6	54/	58/6	60/	51/	60/	

IRONMONGERY, TOOLS, ETC.—continued.

	Description of Article.	Per	Rate.						
			Auckland: Briscoe & Co. (Limited).	Wellington: Briscoe & Co. (Limited).	Christchurch: Ashby, Bergh, & Co. (Limited).	Dunedin: John Edmond.	Invercargill: John Edmond.	Greyouth: Forsyth & McKay.	Westport: G. H. Gothard.
88	Spanners, shifting, Coe's pattern, with wood handle, 6in. ...	each	2/	2/3	1/1	2/	2/	1/8	2/
89	Ditto, 8in. ...	"	2/6	2/9	1/2	2/9	2/9	1/11	2/
90	" 10in. ...	"	3/	3/3	1/8	3/3	3/6	2/3	3/
91	" 12in. ...	"	4/	3/9	2/	4/	4/	2/9	3/
92	" 15in. ...	"	6/6	5/	3/	6/	6/	4/6	6/
93	Spanners, shifting, improved Clyburn, 12in. ...	"	6/	6/6	4/	6/	6/6	5/	5/
94	" " " 15in. ...	"	7/	8/	6/	7/9	8/	7/	8/
95	" " " 18in. ...	"	8/	10/6	8/	9/9	10/	8/	9/
96	Stocks and dies for iron gas-tubes, Alex. Mathieson's solid pattern, No. 1804, with taper and plug taps to each size, 1/2in to 1in. ...	set	70/	63/	70/	80/	80/	50/	65/
97	Ditto, 1 1/2in. to 2in. ...	"	170/	160/	120/	160/	160/	120/	120/
98	Stocks and dies, for brass tube, 1/2in., 3/4in., and 1in., Mathieson and Son's pattern, No. 1807, with taper and plug taps to each size ...	"	25/	21/	18/	25/	26/	20/	35/
99	Stocks and dies, engineers', Whitworth thread, Mathieson and Son's pattern No. 1800, with taper second and plug tap to each size, 1/2in., 3/4in., 5/8in., 7/8in., 1in. ...	"	90/	91/	60/	50/	52/6	27/6	45/
100	Ditto, 3/8in., 7/8in., 1in., 1 1/8in., 1 1/4in. ...	"	115/	118/	80/	65/	65/	40/	45/
101	" 1/2in., 3/4in., 5/8in., 7/8in., 1in. ...	"	140/	147/	120/	95/	95/	55/	80/
102	" 1in., 1 1/8in., 1 1/4in., 1 3/8in., 1 1/2in. ...	"	240/	237/6	180/	140/	140/	75/	140/
103	" 1 1/2in., 1 3/8in., 1 1/4in., 1 3/4in., 2in. ...	"	420/	431/	200/	210/	210/	100/	180/
104	Tapes, measuring, Chesterman's, 33ft., with case, "Constantia" ...	each	6/	7/	6/	7/	7/	5/	6/
105	" " " 66ft., ditto ...	"	8/	10/9	9/	10/6	10/6	7/6	9/
106	" " " 33ft., without case, "Constantia" ...	"	4/	4/3	3/6	4/3	4/6	4/	4/
107	" " " 66ft., ditto ...	"	5/6	7/	6/6	7/	7/6	6/6	6/
108	" " " 33ft., with case, "Metallic" ...	"	7/	7/	7/	8/	8/6	5/	7/
109	" " " 66ft., ditto ...	"	9/	10/9	10/	10/	10/	7/6	9/
110	" " " 33ft. without case, "Metallic" ...	"	4/6	4/3	4/6	6/	6/	4/	4/
111	" " " 66ft. ditto ...	"	7/	7/	7/6	9/	9/	6/6	6/
112	" " " all steel, 3/4in. wide ...	"	15/	33/	26/	22/6	22/6	16/	27/
113	" " " " 1/2in. " ...	"	20/	38/	28/	27/6	27/6	22/6	30/
114	" " " 66ft., all steel, 3/4in. wide ...	"	25/	45/	30/	36/	36/	30/	40/
115	Tomahawks, American pattern, Gilpin's, Sorby's, or other approved maker ...	doz.	30/	36/	36/	38/	38/	24/	30/
116	Vices, solid box, bright staple ...	lb.	/6	/7	/6	/6 1/2	/7	/5 1/2	/
117	" bench, wrought-iron, parallel, Mathieson's jaw, screw, extra strong ...	each	70/	90/	70/	35/	36/	24/	40/
118	" ditto, 5in. jaw, screw, Glasgow pattern No. 1 ...	"	90/	85/	80/	45/	45/	35/	47/
119	" " 6in. jaw " " ...	"	110/	101/	90/	50/	50/	50/	60/
120	" " 7in. jaw " " ...	"	130/	125/	110/	80/	80/	70/	70/

SCHEDULE FOR PLUMBERS' AND GASFITTERS' IRONMONGERY.

Description of Article.	Per	Rate.						
		Auckland: John Burns & Co. (Limited).	Wellington: Briscoe & Co. (Limited).	Christchurch: Ashby, Burgh, & Co. (Limited).	Dunedin: Briscoe & Co. (Limited).	Invercargill: Briscoe & Co. (Limited).	Greymouth: D. McLean.	Westport.
1 Basins for washstands, stamped iron, enamelled, "Anglo," 15in.	each	1/4	3/5	2/3	2/9	2/10	2/	
2 Ditto, 14in., with brass plug and washer ...	"	2/8	3/9	5/	4/9	5/	3/6	
3 " 16in., " ...	"	3/	4/9	6/	5/9	6/	4/	
4 Baths, galvanised, with plug, washer, and overflow, 6ft. long, 22 BWG	"	24/	32/	28/	35/3	35/	27/6	
5 Boilers, copper, brazed, any size or gauge ...	lb.	1/2	1/7	1/8	1/9	1/9	1/8	
6 " " riveted ...	"	1/3	1/10	1/8	1/10	1/10	1/9	
7 Chain, brass, jack, 12 and 14 gauge ...	doz. yds.	3/	5/6	6/	5/9	5/10	9/	
8 " " chandelier ...	"	3/6	5/6	6/	6/6	6/8	6/	
9 Closet-pans, galvanised, to sample ...	each	5/9	9/6	6/	6/9	6/9	7/	
0 Cocks, brass, H.P. water, bib, screwed or tinned tail, with hose union, 1/2in.	"	2/2	3/	2/9	4/9	4/9	2/3	
1 Ditto, 3/4in.	"	3/4	4/3	4/	8/9	8/9	4/	
2 " 1in.	"	4/9	6/3	6/	12/9	12/9	6/	
3 " 1 1/4in.	"	8/6	12/6	15/	15/9	15/9	15/	
4 " 1 1/2in.	"	14/	18/6	22/	19/9	19/9	17/6	
5 " 2in.	"	15/	22/6	25/	29/9	29/9	25/	
6 " without hose union, 1/2in.	"	1/8	2/6	2/9	3/9	3/9	1/9	
7 " " 3/4in.	"	2/4	3/	4/9	7/9	7/9	3/	
8 " " 1in.	"	4/3	5/6	6/	10/9	10/9	5/	
9 " " 1 1/4in.	"	6/	10/6	11/	13/9	14/9	9/	
0 " " 1 1/2in.	"	7/	15/	22/	18/9	18/9	16/	
1 " " 2in.	"	8/	20/	23/	26/9	26/9	20/	
2 Cocks, brass, H.P. water, stop, male or female ends, with threads to suit iron pipes, 1/2in.	"	1/10	3/	2/	3/3	3/3	1/9	
3 Ditto, 3/4in.	"	2/9	4/	3/	5/3	5/3	3/	
4 " 1in.	"	4/	5/	4/9	8/3	8/3	5/	
5 " 1 1/4in.	"	6/	12/6	14/	12/3	12/3	12/6	
6 " 1 1/2in.	"	7/	18/	22/	14/3	14/3	15/	
7 " 2in.	"	10/	25/	23/	17/3	17/3	20/	
8 Cocks, gun-metal, H.P. water, stop, Lord Kelvin's patent, 1/2in.	"	4/	10/	6/	6/3	6/3	7/	
9 Ditto, 3/4in.	"	6/	15/	8/6	8/3	8/3	10/	
0 " 1in.	"	7/	20/	10/	10/3	10/3	15/	
1 " 1 1/4in.	"	8/	25/	10/	10/3	10/3	20/	
2 Cocks, brass, range, complete, screwed, 1/2in.	"	1/6	2/6	2/	1/11	2/	2/	
3 " " " " " 3/4in.	"	2/6	4/	2/9	4/6	4/6	3/	
4 " " " " " 1in.	"	3/6	5/6	4/6	5/9	6/	3/6	
5 " gun-metal, steam, plug, bib or otherwise, flanged at one or both ends, or screwed male or female, as required, 1/4in.	"	1/2	3/	1/6	1/7	1/9	2/	
6 Ditto, 1/2in.	"	2/6	5/	2/9	2/9	2/9	3/	
7 " 3/4in.	"	3/6	6/6	4/2	5/9	5/9	4/6	
8 " 1in.	"	5/	8/	7/	7/9	7/9	6/6	
9 Cocks, brass, draw-off, screwed, 1/2in.	"	1/6	3/	2/	2/9	2/9	3/	
0 " " " " 3/4in.	"	2/9	3/6	3/	4/9	4/10	4/	
1 " " " " 1in.	"	3/6	4/6	4/	5/6	5/6	5/	

PLUMBERS' AND GASFITTERS' IRONMONGERY—continued.

	Description of Article.	Per	Rate.						
			Auckland: John Burns & Co. (Limited).	Wellington: Briscoe & Co. (Limited).	Christchurch: Ashby, Burch, & Co. (Limited).	Dunedin: Briscoe & Co. (Limited).	Invercargill: Briscoe & Co. (Limited).	Greymouth: D. McLean	Westport
42	Cocks, ball, H.P., ½in. ...	each	2/6	3/9	3/9	3/9	3/10	3/6	
43	" " " ¾in. ...	"	3/6	5/	5/6	5/9	5/9	4/6	
44	" " " 1in. ...	"	6/6	8/	7/6	10/9	10/9	6/6	
45	" " " 2in. ...	"	30/	36/	33/	49/	49/	15/	
46	Gas-pipe, compo, ¾in. and ½in. ...	lb.	/3	/3½	/4	/4½	/4½	/3	
47	Lead, sheet, 3lb. to 8lb. per square foot ...	cwt.	22/6	24/6	22/	27/9	28/	26/	
48	" pipe, solid drawn, all sizes ...	"	24/	32/6	34/	39/	39/	28/	
49	" bends, all sizes ...	"	40/	70/	60/	59/	59/	30/	
50	Plugs and washers, brass, 1½in. round or square ...	doz.	8/6	10/	12/	12/6	12/6	21/	
51	" " " 1¾in. " " ...	"	9/6	12/	18/	17/6	19/6	24/	
52	" " " 2in. " " ...	"	12/6	14/	19/	25/	25/	28/	
53	" " " 2½in. " " ...	"	15/	18/	24/	32/6	32/6	30/	
54	Pumps, Joseph Evans and Son's, fig. 3, No. 3 ...	each	11/	15/	15/	17/6	17/6	12/6	
55	" " " No. 4 ...	"	12/	17/	18/	19/6	19/6	15/	
56	" " " No. 5 ...	"	15/	18/	18/	22/6	22/6	17/6	
57	" " " No. 6 ...	"	17/	22/6	20/	25/	25/	22/6	
58	" " suction and force, fig. 121, No. 3 ...	"	41/	50/	60/	55/	55/	22/6	
59	" " ditto, No. 4 ...	"	45/	60/	65/	59/	59/	30/	
60	" " " No. 5 ...	"	50/	70/	85/	60/	60/	35/	
61	" " " No. 6 ...	"	55/	75/	90/	85/	90/	40/	
62	" " double-action, fig. 157A, No. 3 ...	"	60/	70/	70/	65/	65/	50/	
63	" " ditto, No. 4 ...	"	65/	77/6	80/	72/6	72/6	60/	
64	" " " No. 6 ...	"	75/	85/	90/	85/	85/	70/	
65	Sinks, cast-iron, galvanised, 24in. ...	"	10/	15/	15/	29/	29/6	17/6	
66	" " " 30in. ...	"	15/	20/	18/	32/6	32/6	19/6	
67	" stamped steel, enamelled, 30in. ...	"	12/6	18/	21/	25/	25/	16/	
68	" cast-iron, enamelled, 24in., plug, chains, and gratings, with overflow ...	"	20/	25/	26/	31/	31/	23/	
69	" " " 30in., ditto ...	"	24/	32/	29/	34/	34/	25/	
70	" glazed stoneware, cane and white, 24in., with overflow, plug, chains, and gratings ...	"	16/	60/	28/	34/	34/	30/	
71	" ditto, 30in., ditto ...	"	22/	80/	38/	39/	39/	35/	
72	Solder, plumbers' or tinsmiths' ...	lb.	/11	1/6	1/2	1/5	1/5	1/6	
73	Spelter, fine and coarse, for brazing ...	"	/10	1/3	1/3	1/5	1/6	1/5	
74	Steel, sheet, plain, galvanised, 22 I.S.W.G. ...	"	/2¼	/2¼	/2¾	/3½	/4	/2½	
75	" " " tinned, " ...	"	/3½	/4¼	4½	/6	/6	/3	
76	Valves, globe, gun-metal, ¾in. and ½in. ...	each	3/	4/6	2/6	6/6	6/6	5/	
77	" " " ¾in. and 1in. ...	"	6/	7/6	4/6	11/6	11/6	7/	
78	" " " 1½in. ...	"	12/	14/	8/6	22/6	22/6	12/6	
79	" " " 1¾in. ...	"	12/	18/	8/6	25/	25/	15/	
80	" " " 2in. ...	"	17/	22/	14/	32/	32/6	20/	
81	" " " 2¼in. ...	"	18/	22/	14/	52/6	52/6	30/	
82	" " " 2½in. ...	"	24/	28/	25/	62/6	62/6	40/	
83	" " " 2¾in. ...	"	24/	28/	25/	65/	65/	45/	
84	" " " 3in. ...	"	35/	50/	35/	80/	82/6	55/	

Bib or otherwise, flanged or screwed in any manner required

PLUMBERS' AND GASFITTERS' IRONMONGERY—continued.

	Description of Article.	Per	Rate.					
			Auckland: John Burns & Co. (Limited).	Wellington: Briscoe & Co. (Limited).	Christchurch: Ashby, Bergh, & Co. (Limited).	Dunedin: Briscoe & Co. (Limited).	Invercargill: Briscoe & Co. (Limited).	Greymouth: D. McLean.
85	Valves, Peet's gun-metal, $\frac{1}{2}$ in.	each	5/	7/	6/6	6/6	6/6	5/
86	" " " $\frac{3}{4}$ in.	"	6/	8/6	8/6	11/6	11/6	7/
87	" " " 1in.	"	8/	12/	11/6	15/	15/6	9/
88	" " " $1\frac{1}{4}$ in.	"	10/6	15/	13/	15/	15/	10/6
89	" " " $1\frac{1}{2}$ in.	"	13/6	18/	15/	22/6	23/6	15/
90	" " " 2in.	"	17/	25/	24/	32/	32/	20/
91	" " " $2\frac{1}{2}$ in.	"	30/	40/	37/6	62/6	62/6	40/
92	" " " 3in.	"	40/	48/	57/6	80/	80/	55/
93	Ventilators, torpedo, for 3in. pipe, galvanised iron ...	"	5/	4/6	6/	4/6	4/6	4/
94	" " 4in. " "	"	5/6	7/6	8/6	6/9	7/6	5/
95	" " 6in. " "	"	6/	9/6	10/	8/9	8/9	8/6
96	" " 8in. " "	"	10/	10/6	15/	11/9	11/9	12/
97	" " 10in. " "	"	10/6	18/	18/	16/9	17/	20/
98	" " 12in. " "	"	12/	30/	40/	27/9	27/9	27/6
99	Water-meters, Siemen's and Adamson's patent, $1\frac{1}{2}$ in., Guest and Chrime's make	"	105/	150/	160/	135/	135/	120/
100	" ditto, 2in., " "	"	150/	190/	220/	165/	165/	180/
101	" " $2\frac{1}{2}$ in., " "	"	200/	210/	250/	210/	210/	200/
102	" " 3in., " "	"	240/	260/	300/	245/	245/	280/
103	" Schonheyder's patent "Imperial" posi- tive meters, $\frac{1}{2}$ in., Beck and Co., London	"	80/	170/	200/	145/	145/	130/
104	" ditto, $\frac{3}{4}$ in.	"	100/	210/	215/	200/	200/	170/
105	" " 1in.	"	180/	290/	227/	270/	270/	230/
106	" " $1\frac{1}{2}$ in.	"	200/	420/	240/	400/	400/	310/
107	" " 2in.	"	360/	520/	300/	600/	600/	470/
108	Zinc, sheet	cwt.	34/	38/	35/	39/	39/	40/
109	" " perforated, 7ft. by 3ft.	sheet	3/3	5/	6/6	4/9	4/9	4/6
110	" " " 8ft. by 3ft.	"	4/3	6/	8/6	5/9	5/9	5/
111	" " " 7ft. by 3ft., No. 15, $\frac{1}{16}$ in. hole	"	7/	8/	10/6	11/6	11/6	4/6
112	" " " " No. 12, $\frac{1}{8}$ in. " "	"	7/	9/	10/6	11/6	11/6	4/6
113	" " " 8ft. by 3ft., " $\frac{1}{8}$ in. " "	"	7/6	10/	11/6	12/6	12/6	5/

SCHEDULE FOR EXPLOSIVES.

	Description of Article.	Per	Rate.						Greymouth.	Westport.
			Auckland.	Wellington: Briscoe & Co. (Limited).*	Christchurch: Ashby, Bergh, & Co. (Limited).†	Dunedin: Briscoe & Co. (Limited).†	Invercargill: N.Z. Hardware Co. (Limited).†			
1	Detonators, dynamite, No. 3A ...	100	3/	2/6	2/9			
2	„ gelignite, No. 6 ...	„	...	3/6	4/	3/6	3/9			
3	„ “Rackarock,” No. 6 ...	„	...	3/6	3/6	3/6	3/9			
4	„ „ No. 8 ...	„	...	5/7½	4/6	5/6	5/10			
5	Dynamite, Noble’s or Kynoch’s ...	lb.	...	1/	1/8	1/1½	1/2½			
6	„ warmers, Nobel’s, large size ...	each	...	12/6	12/6	13/6	7/			
7	„ „ „ small „ ...	„	...	9/6	9/6	11/6	7/			
8	Fuse, Bickford’s double tape, in 24ft. coils ...	coil	...	/6	/7¾	/5¾	/7			
9	„ „ black double tape, in 24ft. coils, No. 9 ...	„	...	/7	/7¾	/7¼	/7			
10	„ “Sun” (late “Anchor”), double tape, in 25ft. coils ...	„	...	/6	/7	/5	/6¼			
11	„ „ „ „ in 50ft. „ ...	„	...	1/	1/1	/8	1/0½			
12	„ „ „ triple tape, in 25ft. „ ...	„	...	/10	/10	/7	/10			
13	„ „ „ „ in 50ft. „ ...	„	...	1/9	1/7	/10	1/7			
14	„ Nobel’s “Thistle” brand, white rubber, felted, No. 101, in 24ft. coils ...	„	...	/6½	/7	/6	/6½			
15	„ „ “Swansea,” black, double tape, No. 12, sump fuse, in 24ft. coils ...	„	...	/6½	/7½	/6	/6			
16	„ „ “Swansea,” white, double tape, No. 13, sump fuse, in 24ft. coils ...	„	...	/6½	/8	/6	/6			
17	„ „ red sump fuse, No. 4A, in 24ft. coils ...	„	...	/6	/7	/6	/5¼			
18	Gelatine, blasting	} Nobel’s or Kynoch’s, or other approved brand	lb.	...	1/4½	1/8	1/6	1/7½	No tender accepted.	No tender accepted.
19	„ dynamite			...	1/4½	1/8	1/4½	1/5¾		
20	Gelignite			...	1/	1/8	1/1½	1/2½		
21	„ Stowmarket			1/3	1/1½	1/2½		
22	Pliers, cap and fuse, Wren’s patent safety ...	each	...	2/	2/3	1/3	2/6			
23	„ „ Nobel’s ...	„	...	2/	2/	1/3	2/8			
24	Powder, blasting, Curtis and Harvey’s, or other approved brand ...	lb.	...	/6¾	/8½	/7¼	/7½			
25	„ compressed pellet ...	„	...	/7¼	/8½	/8¼	/8½			
26	Rackarock, No. 1 ...	„	...	8¼	/11	/9	/10			
27	„ No. 2 ...	„	...	/8¼	/11	/10	/10			
28	„ oil, No. 1 ...	„	...	/8½	/11	/9	/10			
29	„ „ No. 2 ...	„	...	/8½	/11	/10	/10			
30	„ dipping-cans, with strainers ...	each	...	4/	5/6	5/6	5/6			
31	Rendrock ...	lb.	...	/10	/9	/9¼	/10			
32	„ oil ...	„	...	/10	/9	/9¼	/10			

* For one year only.

† Till 31st December, 1908, only.

SCHEDULE FOR CANDLES AND SOAP.

	Description of Article.	Per	Rate.						
			Auckland: John Newton & Sons (Limited).	Wellington: John Newton & Sons (Limited).	Christchurch.	Dunedin.	Invercargill.	Greymouth: John Newton & Sons (Limited).	Westport: John Newton & Sons (Limited).
1	Candles, sperm, 6's, N.Z. manufacture	lb.	/6	/6	/6	/6
2	„ carriage, 6's, „	„	/7 ³ / ₄	/7 ³ / ₄	/7 ³ / ₄	/7 ³ / ₄
3	„ „ 8's „	„	/7 ¹ / ₄	/7 ¹ / ₄	/7 ¹ / ₄	/7 ¹ / ₄
4	Sapolio, in cakes	doz.	5/6	5/6	5/6	5/6
5	Soap, carbolic, sand, N.Z. manufacture	doz. cakes.	2/7	2/7	2/7	2/7
6	„ „ soft „	lb.	/5	/5	/5	/5
7	„ yellow, bar, well seasoned, N.Z. manufacture	cwt.	22/6	22/6	22/6	22/6
8	„ soft, N.Z. manufacture	„	26/	26/	26/	26/
9	„ toilet „	lb.	/5	/5	/5	/5
10	„ powder, for lavatories	„	/8	/8	/8	/8

SCHEDULE FOR DRAPERY.

	Description of Article.	Per	Rate.						
			Auckland: Sargood, Son, & Ewen (Limited).	Wellington: Te Aro House Drapery Com- pany (Limited).	Christchurch: Ross & Glendin- ing (Limited).	Dunedin: Ross & Glendin- ing (Limited).	Invercargill: Ross & Glendin- ing (Limited).	Greymouth: Te Aro House Drapery Com- pany (Limited).	Westport: Ross & Glendin- ing (Limited).
1	Calico, unbleached, lining, bandages, 36 in., to sample	yard	/7	/6 ¹ / ₄	/5 ¹ / ₂	/5 ¹ / ₂	/5 ¹ / ₂	/6 ¹ / ₄	/6
2	Cloths, glass, to sample	„	/10	/9	/9	/9	/9	/9	/6
3	Cord, piping, „	lb.	/8 ¹ / ₂	/8 ¹ / ₂	1/	1/	1/	/8 ¹ / ₂	/10
4	Drill, white, „	yard	1/4	2/2 ¹ / ₂	/10 ¹ / ₂	/10 ¹ / ₂	/10 ¹ / ₂	2/2 ¹ / ₂	1/10
5	Flannel, white, bandages, 28 in., to sample	„	1/4	1/5	1/2 ¹ / ₂	1/2 ¹ / ₂	1/2 ¹ / ₂	1/5	1/2 ¹ / ₂
6	„ scouring, to sample	„	/10	/8 ³ / ₄	/6 ³ / ₄	/6 ³ / ₄	/6 ³ / ₄	/8 ³ / ₄	/8
7	Holland, green, for blinds, to sample	sq. yard	/10	/11	/11 ³ / ₄	/11 ³ / ₄	/11 ³ / ₄	/11	/10 ³ / ₄
8	„ blinds with rollers complete, to sample	blind
9	Linoleum, to sample, Nairn's "A" quality, plain brown, to sample	sq. yard	3/9	3/8	3/4	3/4	3/4	3/8	3/6
10	Linoleum, inlaid for cars, to sample, Nairn's "A" quality, to sample	„	4/9	5/4	4/11	4/11	4/11	5/4	4/6
11	Plaiding, to sample	yard	1/7 ¹ / ₂	1/5	1/4 ¹ / ₂	1/4 ¹ / ₂	1/4 ¹ / ₂	1/5	2/2 ¹ / ₂
12	Table-covers, to sample	each
13	Tape, white assorted, blocked	packet of 2 dozen	1/3	1/3	1/3	1/3	1/3	1/3	1/3
14	„ „ No. 5, folded twelve knots in bundle	bundle	/7 ¹ / ₂	/7 ¹ / ₂	1/3	1/3	1/3	/7 ¹ / ₂	1/3
15	Thread, cotton, all colours and numbers, Coates's 400 yds.	doz. reels	3/2	3/2	3/2	3/2	3/2	3/2	3/2
16	„ „ white, No. 50, 200 yds.	„	1/8	1/7	1/7	1/7	1/7	1/7	1/7
17	„ linen, machine, all colours, 1lb. skeins, Knox, No. 25	lb.	3/9	4/6	3/9	3/9	3/9	4/6	4/4
18	Ditto, No. 50	„	3/9	8/6	6/9	6/9	6/9	8/6	6/9
19	Towelling, brown Turkish, to sample	yard	/11 ¹ / ₂	/11 ¹ / ₄	/9	/9	/9	/11 ¹ / ₄	/7
20	Towels, roller, hemmed, complete, "N.Z.R." woven in, to sample	dozen	27/6	26/	21/	21/	21/	26/	17/6
21	Towels, office, hemmed, complete, "N.Z.R." woven in, to sample	„	20/	14/9	12/	12/	12/	4/9	13/6
22	Worsted, all colours, to sample	lb.	2/10 ¹ / ₂	5/2	2/10 ¹ / ₂	2/10 ¹ / ₂	2/10 ¹ / ₂	5/2	2/10 ¹ / ₂

SCHEDULE FOR GALVANISED IRON AND TINWARE OF NEW ZEALAND MANUFACTURE.

	Description of Articles.	Per	Rate.							Westport.
			Auckland : A. and T. Burt (Limited).	Wellington. A. and T. Burt (Limited).	Christchurch : Ashby, Bergh, & Co. (Limited).	Dunedin : Briscoe & Co. (Limited).	Invercargill : Briscoe & Co. (Limited).	Greyouth : D. McLean.		
1	Buckets, galvanised, iron-strapped, 12in. ...	doz.	27/6	21/	18/	12/	12/	22/		
2	" " " 14in. ...	"	33/	26/6	22/	24/	24/	24/		
3	Cans, water, oak-japanned, 2 gallons ...	each	3/	3/	4/9	6/	6/	3/6		
4	" " galvanised, 2 gallons ...	"	3/6	3/7	4/	6/6	6/6	4/		
5	" " watering, galvanised, with rose, 10 quarts ...	"	4/4	4/	4/6	5/9	5/9	4/6		
6	Coal-scuttles, Waterloo scoop, 18in., japanned ...	"	3/5	3/9	3/	2/	2/	2/9		
7	" " " galvanised ...	"	3/9	3/2	3/6	4/3	4/3	2/9		
8	Funnels, tin, ½ pint ...	"	/5	/5	/4	/6	/6	/6		
9	" " 1 " ...	"	/6	/5	/6	/7	/7	/9		
10	" " 1 quart ...	"	/9	/9	/9	/9	/9	1/		
11	" " 2 " ...	"	2/	2/	1/3	1/9	1/9	1/3		
12	" " 3 " ...	"	2/6	2/6	1/6	2/6	2/3	1/6		
13	Measures, oil, 1 pint ...	"	1/3	1/3	1/	/9	/9	1/		
14	" " 1 quart ...	"	1/6	1/6	1/2	1/3	1/3	1/6		
15	" " 2 " ...	"	2/	2/	1/4	2/	2/	2/		
16	" " 1 gallon ...	"	3/3	3/	1/9	2/6	2/6	3/		
17	" " 2 " ...	"	4/6	4/6	2/	3/	3/	4/		
18	Oil-bottles, tin, ½ gallon, stout, of XXX tin, any shape required	doz.	14/	17/	11/	19/	19/	15/		
19	Ditto, 1 gallon, ditto ...	"	25/	19/	14/	25/	25/	24/		
20	Pans, ash, for ranges ...	each	4/9	6/	8/	5/	5/	2/6		
21	Ridging, galvanised-iron, 16in., 22 to 26 G., as required, with 2in. lead edges in addition	ft.	/8	/5½	/4½	/5¾	/5¾	/6		
22	Ditto, 18in., ditto ...	"	/8¾	/6½	/6½	/5¾	/6	/6		
23	" 20in., " ...	"	/10	/7½	/7	/8	/9	/7½		
24	" 24in., " ...	"	/10½	/10½	/7	/9	/10	/9		
25	Spouting, ridging, and down-pipe, 24G. per cent. discount from N.Z. galvanised spouting list		45%	52½%	55%	60%	50%	57½%		
26	Ditto, fittings, ditto ...		45%	50%	List	40%	40%	57½%		
27	Stove-piping, 5in. to 6in., black, 16 gauge ...		/8	/10	/6	/5	/5½	1/6		
28	" elbows, black, 1ft. each way from point, 16 gauge	each	2/6	5/	1/	1/	1/	5/		
29	" caps, black, with 1ft. pipe, 16 gauge ...	"	2/6	4/	1/	2/	2/	3/6		
30	" 5in. to 6in. galvanised steel, 20 G. ...	ft.	1/4	3/	/10	1/8	1/8	1/6		
31	" elbows, galvanised steel, 20 G., 1ft. each way from point	each	3/3	6/	1/9	4/	4/	7/6		
32	" caps, galvanised steel, 20 G., with 1ft. pipe	"	1/9	4/6	1/9	3/	3/	5/		

SCHEDULE FOR CHEMICALS, DRUGS, ETC.

Description of Article.	Per	Rate.							
		Auckland: Kempthorne, Prosser, & Co. (Limited).	Wellington: Kempthorne, Prosser, & Co. (Limited).	Christchurch: Ashby, Bergh, & Co. (Limited).	Dunedin: Kempthorne, Prosser, & Co. (Limited).	Invercargill: Kempthorne, Prosser, & Co. (Limited).	Greytown: Kempthorne, Prosser, & Co. (Limited).	Westport: Kempthorne, Prosser, & Co. (Limited).	
Acetate of soda	cwt.	34/6	34/6	30/	34/6	36/6	37/6	37/6	
Acid, fluoric	lb.	5/3	5/3	5/6	5/6	7/6	6/	6/	
„ muriatic, in ½-gallon glass bottles and 3-gallon jars	„	/4	/4	/5, /4	/4½	/6	/6	/6	
„ nitric, ditto, ditto	„	/8	/8	/8	/9	/10½	/10	/10	
„ sulphuric, ditto, ditto	„	/2	/2	/4, /2½	/3	/4	/4	4/	
Alum, powdered	„	/1½	/1½	/1½	/1½	/3	/3	3/	
Ammonia, liquid, '880, in ½-gallon glass bottles and 3-gallon jars	„	/7	/7	/9, /8	/8	9/	/9	9/	
Benzine	gal.	1/3	1/3	1/3	1/4½	1/4½	1/6	1/6	
Benzoline	„	4/6	4/6	4/6	5/	5/	5/6	5/6	
Borax	lb.	/3	/3	/2½	/3	3½/	/5	/5	
Gasoline	gal.	2/6	2/6	2/6	2/6	2/9	3/	3/	
Glycerine, colonial	lb.	/10½	/10½	/10	/10½	/11	1/	1/	
Gum Arabic, dry	„	/8	/8	/6	/10	1/	/9	/9	
Potash, American, in tins	„	/8	/8	/6	/8	/9	/9	/9	
„ yellow, prussiate of	„	/10	/10	/10	/11	1/	1/	1/	
„ bichromate	„	/6	/6	/6	/7	/7	/8	8/	
Sal-ammoniac, powdered	„	/7	/7	/7	/8	/8	/8	8/	
Saltpetre	„	/4	/4	/3½	/4	/4½	/5	5/	
Soda, washing	cwt.	6/6	6/6	7/	7/	7/6	8/	8/	
„ caustic, 98/9 per cent., in any size tins	lb.	/4	/4	/4½	/4½	/5	/6	6/	
Spirits, methylated	gal.	3/, 3/6	3/, 3/6	3/3	3/	3/3	3/6, 4/	3/6, 4/	
Sulphur, flower of	lb.	/2	/2	/1½	/3	/3	/3	/3	

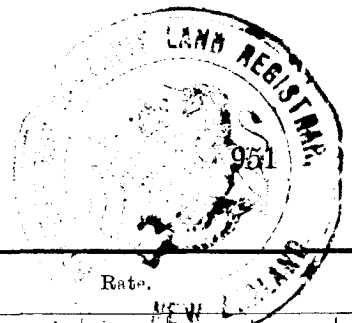
NOTE.—Containers in the shape of bottles or jars shall be charged for, but credited in full on return in good order and condition to the supplier.

SCHEDULE FOR DISINFECTANTS.

Description of Article.	Per	Rate.							
		Auckland: John Burns & Co. (Limited).	Wellington: Kempthorne, Prosser, & Co. (Limited).	Christchurch: Ashby, Bergh, & Co. (Ltd.).	Dunedin: Kempthorne, Prosser, and Co. (Limited).	Invercargill: Kempthorne, Prosser, & Co. (Limited).	Greytown: Kempthorne, Prosser, and Co. (Limited).	Westport: Kempthorne, Prosser, & Co. (Limited).	
Disinfectant, Calvert's carbolic powder, in 2 lb. tins ...	lb.	/7	/6	/5	/6	/7	/8	/8	
„ „ Jeyes's perfect purifier, in 1-pint tin bottles	doz.	16/	14/	15/	15/	16/	16/	16/	
„ „ „ „ in drums ...	gallon	6/6	5/6	5/6	6/	6/9	6/	6/	
„ „ „ „ „ sanitary powder, in 2 lb. tins ...	lb.	/6	/5½	/5½	/5½	/6	/7	/7	
„ „ „ „ „ in bulk ...	cwt.	42/	50/	18/	50/	51/6	56/	56/	
„ „ carbolic acid	gallon	3/4	2/8	2/6	3/9	4/8	3/	3/	
„ „ Kempthorne Prosser's non-poisonous sheep-dip	„	3/9	3/9	3/9	3/9	4/	4/	4/	

SCHEDULE FOR OILS, COLOURS, ETC.

	Description of Article.	Per	Rate.						
			Auckland: John Burns & Co. (Limited).	Wellington: Smith and Smith (Limited).	Christchurch: E. Reece & Sons.	Dunedin: Briscoe & Co. (Limited).	Invercargill: Briscoe & Co. (Limited).	Greymouth: D. McLean.	Westport.
1	Brushes, stencil, No. 6, G. B. Kent and Sons' ...	doz.	6/	5/9	5/6	5/6	5/6	7/	
2	" " No. 9, " ...	"	10/	12/	7/6	5/9	6/	9/	
3	" " No. 12, " ...	"	12/	14/6	13/	13/6	13/6	12/	
4	" fitches, flat, 1/4 in. }	"	3/6	1/	3/6	3/9	3/9	6/	
5	" " " 1/2 in. Winsor and Newton, or	"	5/6	3/2	5/	5/9	5/9	7/	
6	" " " 3/4 in. approved make	"	8/	6/	6/6	10/	10/	9/	
7	" " " 1 in. }	"	10/	6/6	9/6	14/6	14/6	12/	
8	" " round, 1/4 in. }	"	3/6	4/	3/6	2/9	2/9	6/	
9	" " " 1/2 in. Winsor and Newton, or	"	5/6	8/6	5/	3/	3/	7/	
10	" " " 3/4 in. approved make	"	8/	13/6	6/6	4/9	4/9	9/	
11	" " " 1 in. }	"	10/	22/	9/6	5/	5/	12/	
12	" paint, C.W.B., 4/0	"	85/	82/	76/	50/	50/	60/	
13	" " " 6/0 G. B. Kent and Sons'	"	94/	83/9	82/6	85/	85/	66/	
14	" " " 8/0	"	114/	99/	100/	95/	95/	72/	
15	" " " 4/0	"	85/	80/	74/	47/6	47/6	50/	
16	" " " 6/0 New Zealand manufac-	"	94/	82/	80/	82/6	82/6	60/	
17	" " " 8/0 ture	"	114/	90/	95/	92/6	92/6	66/	
18	" stock, 3-knot, C.W.B., 6/0, G. B. Kent & Sons'	"	90/	110/	78/	45/	45/	72/	
19	" " " " 7/0, " "	"	132/	115/	100/	65/	65/	84/	
20	" " " " 8/0, " "	"	150/	128/	112/	120/	120/	90/	
21	" sash-tools, No. 1, G. B. Kent and Sons' ...	"	3/	3/7	4/	3/9	3/9	4/	
22	" " No. 2, " ...	"	4/	4/3	5/	5/6	5/6	5/	
23	" " No. 3, " ...	"	6/	5/6	6/6	6/	6/3	6/	
24	" " No. 4, " ...	"	8/	7/2	7/6	7/	7/	7/	
25	" " No. 5, " ...	"	11/	9/11	10/6	9/6	9/6	8/	
26	" " No. 6, " ...	"	14/6	13/2	13/6	12/6	12/6	9/	
27	" " No. 7, " ...	"	20/	17/7	17/6	15/6	15/6	12/	
28	" " No. 8, " ...	"	25/	22/	22/6	22/	22/	14/	
29	" " No. 9, " ...	"	29/	34/	26/	25/	25/	18/	
30	" " No. 10, " ...	"	40/	35/6	35/6	32/	32/	24/	
31	" " No. 12, " ...	"	55/	48/6	46/	49/	49/	30/	
32	" varnish, No. 2, L2	"	24/	27/	29/	25/	25/	48/	
33	" " No. 3, " ...	"	36/	41/	40/	38/	38/6	60/	
34	" " No. 4, " ...	"	50/	62/	58/	54/	54/	72/	
35	" " No. 5, " ...	"	65/	75/	72/	59/	59/	84/	
36	" nailed stock, 7 in. ...	"	32/	40/	19/6	15/	15/	84/	
37	" damping, Thomson's, 4 in. ...	"	20/	14/6	14/	19/6	19/6	12/	
38	" " hair, 4 in. ...	"	20/	11/6	20/	15/	15/	20/	
39	Dryers, terebine, liquid, Nobles and Hoare's, or Har-	gal.	10/	7/6	8/9	8/3	8/3	10/	
	land's, in tins								
40	" patent, superfine quality, Hubbuck's best ...	cwt.	28/	21/	21/	25/	26/	10/	
41	" " " Blundell, Spence, and	"	28/	21/	21/	25/	26/	10/	
	Co.'s best								
42	Glass, sheet, 16 oz., 2nd quality, British ...	sq. foot	/4	/2 1/2	/3	/3	/3	/6	
43	" " 21 oz., " ...	"	/8 1/2	/5 1/2	/5	/5 1/2	/6	/9	
44	" " 26 oz., " ...	"	/11	/8	/8	/6	/6	1/3	
45	" " 28 oz., " ...	"	1/	/9	/10	1/9	1/9	1/6	
46	" " 32 oz., " ...	"	1/6	1/1	1/	2/11	2/11	1/9	
47	" plate, British, 3/16 in. and 1/4 in., cut to any size	"	2/3	1/9	2/5	2/3	2/3	3/	
	and template required								



Description of Article.	Per	Rate.							Westport.
		Auckland: John Burns & Co. (Limited).	Wellington: Smith and Smith (Limited).	Christchurch: E. Reece & Sons.	Dunedin: Briscoe & Co. (Limited).	Invercargill: Briscoe & Co. (Limited).	Greymouth: D. McLean.		
48 Glass, plate, rough, 1/8 in. to 3/8 in., British ...	sq. foot	/9	/10	/6	1/3	1/3	1/3		
49 " " mill-rolled, 1/8 in. to 3/8 in., British ...	"	/9	/7	/6	/9	/9	1/9		
50 " " fluted, British ...	"	/9	/5	/6	1/	1/	1/9		
51 " sheet, blue (to show green light) British ...	"	1/8	1/2	/9	2/6	2/6	2/		
52 " " coloured, either all through or flashed, British	"	/11	/6	/7	1/6	1/6	2/		
53 Glasses, white, bevel edge, 4 in. diameter ...	doz.	5/	5/9	4/6	6/6	6/6	12/		
54 " " " 4 1/2 in. " ...	"	6/	5/9	5/	6/6	6/6	15/		
55 " " " 5 in. " ...	"	9/	5/9	5/9	6/6	6/6	17/6		
56 " " " 5 1/2 in. " ...	"	10/	10/6	7/	9/	9/	24/		
57 " red shell, 4 1/2 in. ...	"	10/6	10/3	10/	12/6	12/6	24/		
58 " " 6 in. ...	"	18/	14/6	14/	16/6	16/6	26/		
59 " " 8 in. ...	"	20/	24/9	20/	17/	17/	32/		
60 " white shell, 4 1/2 in. ...	"	7/	6/3	5/6	6/6	6/6	24/		
61 " " 6 in. ...	"	12/	12/	9/	11/6	11/6	26/		
62 " " 8 in. ...	"	18/	20/	11/6	12/	12/	32/		
63 " bull's-eye, white, 2 in. ...	"	8/	9/	3/	4/	4/	24/		
64 " " " 6 in. ...	"	21/	40/	20/	19/	19/	36/		
65 Glaziers' putty-knives ...	each	/6	/9	/9	/10	/10	1/		
66 " diamonds, for sheet-glass, No. 2, Sharratt and Newth, London	"	15/	9/6	12/	11/	11/	17/6		
67 " " for plate-glass, No. 5, Sharratt and Newth, London	"	26/	24/	22/	22/	22/	20/		
68 Gold-leaf, in books of 25 leaves, pale and dark ...	book	1/9	1/0 1/2	1/1	1/6	1/6	2/3		
69 Lamp-black ...	lb.	/3 1/2	/8	/2 1/4	/4 1/2	/4 1/2	/4		
70 Lead, white, dry, genuine, warranted ...	cwt.	32/	24/	28/	32/	32/	25/		
71 " red, genuine, warranted ...	"	32/	24/	26/	23/	23/	36/		
72 Paints, red, Ellam, Jones, and Co.'s "Markeaton" ...	lb.	1/5	2/6	1/4	3/6	3/6	/6		

Description of Article.	Per.	Rate.												Westport.
		Auckland: John Burns & Co. (Limited).		Wellington: Smith & Smith (Ltd.).		Christchurch: E. Reece & Sons.		Dunedin: Briscoe & Co. (Limited).		Invercargill: Briscoe & Co. (Limited).		Greymouth: D. McLean.		
		Blundell, Spence & Co. s.	Colthurst & Harding s.	Blundell, Spence & Co. s.	Colthurst & Harding s.	Blundell, Spence & Co. s.	Colthurst & Harding s.	Blundell, Spence & Co. s.	Colthurst & Harding s.	Blundell, Spence & Co. s.	Colthurst & Harding s.	Blundell, Spence & Co. s.	Colthurst & Harding s.	
Paints, all "superfine" quality, Blundell, Spence, and Co.'s best, or Colthurst and Harding's "Alpha" brand, as under:—														
73 Black, No. 1, in oil ...	lb.	/4	/4	/2 3/4	/2 3/4	/3	/3	/3	/3	/3	/3	/4	/4	
74 " Ivory Drop ...	"	/5	/5	/4 1/2	/4 1/2	/4 1/2	/4 1/2	/5 1/2	/5 1/2	/5 1/2	/5 1/2	/6	/6	
75 Vegetable black, in paper ...	"	1/	/10	1/	1/	/9	/9	/11	/11	/11	/11	/6	/6	
76 Ultramarine, dry, best ...	"	/11	/11	/9	/9	/10 1/2	/10 1/2	/10	/10	/10	/10	/9	/9	
77 Blue, Prussian, genuine, dry ...	"	2/	2/	2/9	2/9	1/3	1/3	5/6	5/6	5/6	5/6	2/	2/	
78 Brown, Vandyke, in oil ...	"	/3	/3	/3 1/2	/3 1/2	/3 1/2	/3 1/2	1/6	1/6	1/6	1/6	/4	/4	
79 " " in water ...	"	/3	/3	/7	/7	/4	/4	1/6	1/6	1/6	1/6	/4	/4	

OILS, COLOURS, ETC.—continued.

Description of Article.	Per.	Rate.													
		Auckland: John Burns & Co. (Limited).		Wellington: Smith & Smith (Ltd.)		Christchurch: E. Reece & Sons.		Dunedin: Briscoe & Co. (Limited).		Invercargill: Briscoe & Co. (Limited).		Greymouth: D. McLean.		Westport.	
		Blundell, Spence & Co.'s.	Colthurst & Harding's.	Blundell, Spence & Co.'s.	Colthurst & Harding's.	Blundell, Spence & Co.'s.	Colthurst & Harding's.	Blundell, Spence & Co.'s.	Colthurst & Harding's.	Blundell, Spence & Co.'s.	Colthurst & Harding's.	Blundell, Spence & Co.'s.	Colthurst & Harding's.	Blundell, Spence & Co.'s.	Colthurst & Harding's.
Paint (continued):—															
Vermilion, English, genuine, any shade required	lb.	4/	4/	3/3	3/3	3/5	3/5	3/6	3/6	3/6	3/6	4/	4/		
Chrome, orange, dry	...	/9	/9	/8	/8	/7	/7	1/9	1/9	1/9	1/9	/8	/8		
" middle, "	...	/9	/9	/9	/9	/7	/7	1/9	1/9	1/9	1/9	/8	/8		
" lemon, "	...	/9	/9	/10	/10	/7	/7	1/9	1/9	1/9	1/9	/8	/8		
Green, Brunswick, No. 1, all shades, in oil or dry	...	/5½	/5½	/2¼	/2¼	/2½	/2½	/2½	/2½	/2½	/2½	/5	/5		
" bronze, dry	...	/5½	/5½	/4	/4	/4	/4	/3	/3	/3	/3	/5	/5		
Ochre, yellow, "	...	/2	/2	/1½	/1½	/1½	/1½	1/6	1/6	1/6	1/6	/2	/2		
" Oxford, in oil	...	/4½	/4½	/6	/6	/4	/4	1/10	1/10	1/10	1/10	/6	/6		
" red, dry	/2	/2	/5	/5	/1½	/1½	1/6	1/6	1/6	1/6	/6	/6		
" yellow, No. 1, in oil	...	/4½	/4½	/3	/3	/3	/3	/9	/9	/9	/9	/6	/6		
Ochre, Italian, in oil	...	/6	/6	/4½	/4½	/4	...	/5	/5	/5	/5	/5	/5		
Purple brown, dry	...	/2	/2	/2	/2	/2	...	/2	/2	/3	/3	/4	/4		
Red, Chinese, dry	...	/6	/6	/9	/9	7/2	...	/6	/6	/6	/6	1/	1/		
" Indian, " to sample	...	/5	/5	/4	/4	/5	...	/3	/3	/3	/3	/6	/6		
" Venetian, in oil	...	/4	/4	/3	/3	/3	...	/2½	/2½	/2½	/2½	/4	/4		
Sienna, burnt, in oil	...	/8	/8	/5¼	/5¼	/5½	...	/6½	/6½	/6½	/6½	/9	/9		
" raw, "	...	/6	/6	/5¼	/5¼	/5	...	/5¼	/5¼	/5¼	/5¼	/9	/9		
Umber, burnt, "	...	/6	/6	/4½	/4½	/4½	...	/5	/5	/5	/5	/9	/9		
" raw, "	...	/4	/4	/4½	/4½	/4	...	/8	/8	/8	/8	/9	/9		

Description of Article.	Per.	Rate.						
		Auckland: John Burns & Co. (Limited).	Wellington: Smith and Smith (Limited).	Christchurch: E. Reece & Sons.	Dunedin: Briscoe & Co. (Limited).	Invercargill: Briscoe & Co. (Limited).	Greymouth: D. McLean.	Westport.
		Paint (continued):—						
Zinc, white, Colthurst and Harding's "Snow-white," genuine, or Blundell, Spence, and Co.'s "Snow," genuine	cwt.	45/	42/	37/4	25/	25/	42/	
Hæmatite, New Zealand, any colour and manufacture required	...	15/	13/	13/	11/	12/	14/	
Paints, "Bon Accord," for outside and inside work, various colours	gal.	12/6	10/2	10/3	10/	10/	12/6	
" " for roofs, red	...	12/6	12/6	10/6	9/	9/	12/	
" " tinting colours, any shade required	pint	1/6	1/3	1/6	1/6	1/6	2/	
" Pullman-car colour, ground in gold-size, to sample shade, William Harland and Son's	lb.	1/8	1/3	1/4	1/3	1/3	2/	
Patent filling-up, Nobles and Hoare's	cwt.	40/	39/	25/	25/	25/	56/	
" William Harland and Son's	...	40/	25/	25/	25/	25/	56/	
Patent knotting, Nobles and Hoare's	gal.	14/	13/3	12/	13/6	13/6	12/6	
" William Harland and Son's	...	14/	13/3	11/	11/6	11/6	12/6	
Powder, bronze metallic, any shade required	lb.	10/	4/6	6/	5/	6/	3/	
Pumice-stone, lump	...	/2	/2	/3½	/4	/4	/4	
" ground fine	...	/3	/2½	/1½	/3½	/3½	/4	
" ground coarse	...	/3	/2½	/1½	/1½	/1½	/4	

OILS, COLOURS, ETC.—*continued.*

	Description of Article.	Per	Rate.						
			Auckland: John Burns & Co. (Limited).	Wellington: Smith and Smith (Limited).	Christchurch: E. Reece & Sons.	Dunedin: Briscoe & Co. (Limited).	Invercargill: Briscoe & Co. (Limited).	Greymouth: D. McLean.	Westport.
13	Pumice-stone, composition, John Hartmann and Co.'s, any grain	doz. blocks	4/6	5/	4/6	4/6	4/6	6/	
14	Putty, in bladder	cwt.	20/	14/6	14/	14/6	14/6	23/	
15	Scrim, 72 in. wide, No. 2	yard	5½	/5	/4	/4	/4	/5	
16	„ tape, in hanks of 18 yards	doz.	1/	1/2	1/3	1/3	1/3	2/	
17	Shellac	lb.	1/4	1/	1/	3/	3/	2/	
18	Whiting	cwt.	6/6	4/11	4/6	12/	12/	6/	

SCHEDULE FOR OILS.

	Description of Article.	Per	Rate.						
			Auckland: Colonial Oil Company.	Wellington: Colonial Oil Company.	Christchurch: Vacuum Oil Company.	Dunedin: Colonial Oil Company.	Invercargill.	Greymouth: D. McLean.	Westport.
1	Oil, kerosene, American, 150° F. in Abel's closed tester, of brand to be approved by the Department	gal.	/10	/9½	/10½	/10 ³ / ₁₆	...	/11½	

SCHEDULE FOR SHIP-CHANDLERY, ETC.

	Description of Article.	Per	Rate.						
			Auckland: John Burns & Co. (Limited).	Wellington: Briscoe and Co. (Limited).	Christchurch: E. Reece & Sons.	Dunedin: Briscoe and Co. (Limited).	Invercargill: Briscoe and Co. (Limited).	Greymouth: Forsyth & McKay	Westport.
1	Beeswax	lb.	1/3	1/4	1/6	/10	/10	1/6	
2	Boots, gum, full length, N.B. Rubber Company ...	pair	30/	34/	32/6	27/6	28/	33/6	
3	Bunting, coloured, red, white, and green, <i>to sample</i> ...	yard	/7	/8	/7½	/7½	/7½	/10	
4	Canvas, extra, all long flax, No. 1, 24 in. ...	"	1/3	/9¼	/11	1/4	1/4	1/9	
5	Duck, white, <i>to sample</i> , 36 in.	"	1/10	2/	1/9	1/6	1/6	2/2	
6	" " " 44 in.	"	2/1	2/3	2/3	1/10	1/10	2/8	
7	Marline, tarred	lb.	/6	/8	/10	/9	/9	/8	
8	Oakum	cwt.	30/	28/	28/	35/	35/	38/	
9	Pitch, Stockholm, in barrels	"	13/	12/	14/	15/6	15/6	12/6	
10	Rope, N.Z. flax, up to 1 in.	"	39/	36/	37/6	39/	40/	36/6	
11	" " 1½ in. to 6 in.	"	40/	33/6	35/	39/	40/	36/6	
12	" " 2½ in. and 3in., with coloured thread as required, to be supplied only to the Railway Department	"	45/	38/	34/	31/6	33/	39/	
13	" bolt, any size	"	58/	60/	56/	69/	69/	71/	
14	Resin, fine amber	"	10/	12/6	8/	13/6	13/6	12/	
15	Sacks, corn (4-bushel)	doz.	6/9	7/	7/6	8/3	8/9	6/9	
16	Salt, coarse	cwt.	3/3	2/9	3/6	5/	5/6	4/9	
17	" rock	"	3/3	3/	3/6	5/	5/	7/3	
18	Spunyarn	lb.	/8	/9	/9	/11	1/	/6½	
19	Tar, Stockholm	gal.	1/6	1/4	1/9	1/6	1/6	1/8	
20	Tow, flax, N.Z.	lb.	/1	/0½	/1	/1	/1	/1½	
21	Twine, office, fine, medium, and coarse, <i>to sample</i> ...	"	/10	/10¼	/10	/11	/11	1/1	
22	" sailmaker's best seaming, Barbour's No. 1, 3-ply	"	1/9	1/8	1/8	1/10	1/10	1/1	
23	" tufting, or upholsterers', Barbour's No. 2 ...	"	1/6	2/	1/11	2/9	2/9	1/6	
24	" roping, Barbour's 3- or 5-ply, No. 2 ...	"	1/4	1/9	/10½	1/9	1/9	1/1	

SCHEDULE FOR DRAIN-PIPES, ETC., OF NEW ZEALAND MANUFACTURE.

	Description of Article.	Per	Rate.						
			Auckland: J. J. Craig.	Wellington: P. Hutson.	Christchurch: Ashby, Bergh, & Co. (Limited).	Dunedin: C. & W. Gore.	Invercargill: T. Todd & Sons.	Greymouth: Forsyth and McKay.	Westport.
1	Bricks, ordinary red, hard burnt	1,000	45/	45/	52/6	35/	...	53/9	
2	„ hand-pressed	„	85/	80/	80/	60/	...	85/	
3	Drain-pipes, stoneware, double-glazed, socketed 3in.	ft.	/4½	/4	/4	/3	/3½	/3½	
4	„ „ „ 4in.	„	/5	/4½	/5	/4	/4	/5	
5	„ „ „ 6in.	„	/6½	/6¼	/8	/5½	/6	/6½	
6	„ „ „ 9in.	„	1/1	/10	1/	/11	1/	1/0½	
7	„ „ „ 12in.	„	1/7	1/4	1/6	1/4	1/6	1/6	
8	„ „ „ 15in.	„	2/4½	2/	2/6	1/10	2/	2/5	
9	„ „ „ 18in.	„	3/2	3/	4/	2/9	3/	3/3	
	NOTE.—Double junctions to be charged as 3 pipes; single junctions, elbows, and bends as 2 pipes.								
10	Fire-bricks, New Zealand manufacture, tenderer to state make	100	17/	20/	14/	12/	14/	14/	
11	Fire-clay, ditto	cwt.	2/6	3/	3/	3/	3/6	4/	

SCHEDULE FOR INDIARUBBER GOODS.

	Description of Article.	Per	Rate.												
			Auckland : A. and T. Burt (Limited).	Wellington : A. R. Hislop.	Christchurch : Ashby, Bergh, and Co. (Limited).	Dunedin : A. and T. Burt (Limited).	Invercargill : A. and T. Burt (Limited).	Greymouth : Forsyth and McKay.	Westport.						
	Belting, indiarubber, to be of the highest quality, of North British Rubber Company's "H" quality, or F. Reddaway and Co.'s "A" quality—														
1	2 in. x 3-ply ...	ft.	1/	/7	/8	1/	1/	/5½							
2	2½ in. x " ...	"	1/2	/9	/10	1/2	1/2	/7							
3	3 in. x " ...	"	1/4	/10	/11	1/4	1/4	/8½							
4	3½ in. x 4-ply ...	"	1/8	1/3½	1/3	1/11	1/8	1/0¼							
5	4 in. x " ...	"	2/	1/5½	1/6	2/4	2/	1/2							
6	5 in. x " ...	"	2/3	1/9	1/9	2/9	2/3	1/5							
7	6 in. x " ...	"	3/	2/1½	2/2	3/6	3/	1/8¼							
	Hose, delivery, vulcanised indiarubber—		North British Rubber Co. "H" quality.	F. Reddaway and Co. "A" quality.	North British Rubber Co. "H" quality.	F. Reddaway and Co. "A" quality.	North British Rubber Co. "H" quality.	F. Reddaway and Co. "A" quality.	North British Rubber Co. "H" quality.	F. Reddaway and Co. "A" quality.	North British Rubber Co. "H" quality.	F. Reddaway and Co. "A" quality.	North British Rubber Co. "H" quality.	F. Reddaway and Co. "A" quality.	
8	¾ in. x 1-ply ...	"	/5	/6	/4	/4	/6	/7	/5	/6	/5	/6	/4¼	/4¼	
9	½ in. x 3-ply ...	"	/7	/11	/7½	/7½	/8	/10	/7	/11	/7	/11	/6½	/6½	
10	½ in. (air) x 6-ply ...	"	1/6	1/6	/11	/11	1/4	1/5	1/6	1/6½	1/6	1/6	1/7	1/7	
11	¾ in. x 3-ply ...	"	/9½	1/2	/9½	/10	/11	1/3	/9½	1/2	/9½	1/2	/9	/9	
12	¾ in. (air) x 6-ply ...	"	1/9	1/9	1/2	1/3½	1/7	1/9	1/9	1/9½	1/9	1/9	2/0½	2/0½	
13	1 in. x 6-ply ...	"	2/	2/3	1/4½	1/7	2/	2/3	2/	2/3	2/	2/3	2/6	2/6	
14	1¼ in. x " ...	"	2/6	2/8	1/11½	1/10	2/2	2/4	2/6	2/8	2/6	2/8	2/11	2/11	
15	1½ in. x " ...	"	2/10	3/1	2/4	2/2½	2/7	2/10	2/10	3/1	2/10	3/1	3/4½	3/4½	
16	2 in. x " ...	"	3/6	4/	2/11	2/10	3/3	3/6	3/6	4/	3/6	4/	4/3¼	4/3¼	








INDIARUBBER GOODS—continued.

Description of Article.	Per	Rate.													
		Auckland : A. and T. Burt (Limited).		Wellington : A. R. Hislop.		Christchurch : Ashby, Bergh, and Co. (Limited).		Dunedin : A. and T. Burt (Limited).		Invercargill : A. and T. Burt (Limited).		Greymouth : Forsyth and McKay.		Westport.	
		North British Rubber Co.	F. Reddaway and Co.	North British Rubber Co.	F. Reddaway and Co.	North British Rubber Co.	F. Reddaway and Co.	North British Rubber Co.	F. Reddaway and Co.	North British Rubber Co.	F. Reddaway and Co.	North British Rubber Co.	F. Reddaway and Co.	North British Rubber Co.	F. Reddaway and Co.
Hose, delivery, sphincter grip or armoured, in 30 ft. lengths—		"H" quality.	Special red Government quality.	"H" quality.	Special red Government quality.	"H" quality.	Special red Government quality.	"H" quality.	Special red Government quality.	"H" quality.	Special red Government quality.	"H" quality.	Special red Government quality.	"H" quality.	Special red Government quality.
17 ½ in. (air) x 3-ply ...	ft.	1/1	1/6	8½	11½	/9	1/3	1/1	1/4	1/1	1/6	9½	9½		
18 ¾ in. ,, x ,, ...	"	1/4	1/8	9½	1/3	/11	1/5	1/4	1/8	1/4	1/8	/11	/11		
19 ¾ in. ,, x 4-ply ...	"	1/9	2/1	10½	1/6½	1/6	1/9	1/9	2/4	1/9	2/1	1/2	1/2		
20 1 in. x ,, ...	"	1/11	2/9	1/3	2/2	2/3	2/5	1/11	2/9	1/11	2/9	1/6	1/6		
21 1½ in. x 5-ply ...	"	3/	3/6	2/4	3/1	2/6	3/6	3/	3/9	3/	3/6	2/6¼	2/6¼		
22 1¾ in. x ,, ...	"	3/6	3/9	2/8	3/6	2/9	4/3	3/6	3/9	3/6	3/9	2/10½	2/10½		
23 2 in. x ,, ...	"	4/3	4/6	3/	4/2	3/	4/9	4/3	4/6	4/3	4/6	3/2½	3/2½		
Hose, suction, with wire em- bedded, smooth bore—			"A" quality.		"A" quality.		"A" quality.		"A" quality.		"A" quality.		"A" quality.		"A" quality.
24 1 in. x 3-ply ...	"	1/9	3/	1/6	1/11	1/8	2/6	1/9	3/	1/9	3/	1/7	1/7		
25 1¼ in. x ,, ...	"	2/6	3/6	1/9½	2/5½	2/	3/3	2/6	3/6	2/6	3/6	1/11	1/11		
26 1½ in. x ,, ...	"	3/4	4/6	2/1	3/	2/3	3/9	3/4	4/6	3/4	4/6	2/2¼	2/2¼		
27 1¾ in. x ,, ...	"	3/4	4/9	2/4	3/6	2/8	4/3	3/4	4/9	3/4	4/9	2/7	2/7		
28 2 in. x 4-ply ...	"	3/6	5/6	2/10	4/4	3/	5/6	3/6	5/6	3/6	5/6	3/0½	3/0½		
29 2¼ in. x ,, ...	"	4/	5/9	3/2½	4/9	3/3	6/	4/	5/9	4/	5/9	3/6	3/6		
30 2½ in. x ,, ...	"	4/3	7/6	3/8	5/5	3/9	6/6	4/3	7/6	4/3	7/6	3/10¾	3/10¾		
31 Insertion sheet, white india- rubber, vulcanised, North British Company's "W" quality, or F. Reddaway and Co.'s "38C" quality ...															
32 Indiarubber sheet, white, vul- canised, North British Com- pany's "AWS" quality, or F. Reddaway and Co.'s "8BC" quality ...	lb.	1/6		1/5		1/2		1/2		1/6		3/11			
	"	4/		3/9		4/6		3/		4/		5/2			

INDIARUBBER GOODS—*continued.*

	Description of Article.	Per	Rate.					
			Auckland: A. & T. Burt (Limited).	Wellington: A. R. Hislop.	Christchurch: Ashby, Burch, & Co. (Limited).	Dunedin: A. & T. Burt (Limited).	Invercargill: A. & T. Burt (Limited).	Greymouth: Forsyth & McKay.
	Packing and jointing materials, of P. and R. Beldam and Co., United Asbestos Co., or North British Rubber Company, highest quality, as under—							
33	Tuck's patent, all descriptions	lb.	1/9	1/5	1/10	1/9	1/9	1/9
34	Harris's " " " " " " " " " " " "	"	1/9	1/6	1/6	1/8	1/9	1/8
35	" Peerless," all descriptions	"	3/	3/	4/	3/	3/	3/
36	Asbestos, " " " " " " " " " " " "	"	1/5	1/3	1/9	1/5	1/5	3/
37	Hemp, greasy " " " " " " " " " " " "	"	1/3	1/2	1/9	1/4	1/4	1/3
38	Millboard, asbestos, any thickness	"	3/	3½	6/	3/	3/	4½
39	Metallic asbestos tape, any size	"	1/6	1/3	1/9	1/6	1/6	2/9
40	Yarn, asbestos " " " " " " " " " " " "	"	1/2	1/2	1/9	1/2	1/2	2/9
41	" plaited asbestos " " " " " " " " " " " "	"	1/3	1/2	1/6	1/3	1/3	1/6
42	Cloth asbestos sheeting, plain or wired	"	1/3	1/3	1/6	1/3	1/3	1/9
	Patent jointing sheets, 1/8 in. to 1/4 in. thick, as under—							
43	Beldamite, " Metallic " " " " " " " " " " "	"	3/6	3/	3/6	3/6	3/6	4/9
44	" Bluestone," Maltese Cross brand	"	4/	3/	4/	4/	4/	3/9
45	Klingerit " " " " " " " " " " " "	"	5/	4/6	5/	5/	5/	4/9

SCHEDULE FOR IRON AND STEEL.

	Description of Article.	Per	Rate.						
			Auckland: Briscoe & Co. (Limited).	Wellington: Briscoe & Co. (Limited).	Christchurch: Andersons (Li- imited).	Dunedin: Briscoe & Co. (Limited).	Invercargill: Briscoe & Co. (Limited).	Greymouth: Forsyth and McKay.	Westport: G. H. Goshard.
1	Iron, bar, flat, square, and round, Netherton  ...	ton	260/	265/	240/	300/	300/	270/	260/
*2	" " " " " " Best	"	280/	270/	280/	305/	305/	270/	260/
+3	" " " " " R.H.  or equal quality	"	230/	252/6	240/	270/	270/	230/	250/
4	" black sheet, 11 to 20 G. ...	"	260/	265/	300/	275/	275/	287/6	280/
5	" " from 20 to 26 G. ...	"	280/	290/	320/	285/	285/	327/6	320/
6	" plate, 1/8 in. thick and upwards, R.H.  or equal quality, up to 4 cwt.	"	270/	270/	300/	290/	290/	272/6	280/
7	" ditto, over 4 cwt. ...	"	280/	260/	290/	295/	295/	292/6	290/
8	" angle, Netherton  Best, all sizes, equal or unequal	"	300/	280/	290/	310/	310/	290/	280/
9	" T " " " " ditto ...	"	320/	285/	300/	315/	315/	290/	280/
0	" angle, R.H.  or equal quality, " " ...	"	280/	265/	260/	275/	275/	260/	280/
1	" T " " " " " " ...	"	300/	270/	270/	285/	285/	260/	290/
2	" "Clydesdale   " plate, 1/8 in. thick and upwards, up to 4 cwt.	"	320/	300/	300/	350/	350/	292/6	290/
3	" ditto, ditto, over 4 cwt. ...	"	320/	300/	290/	350/	350/	292/6	300/
4	" black hoop (or plough-plate), up to 3 in. wide, 18 to 10 G.	cwt.	15/	17/6	18/6	17/9	17/9	13/6	14/
Steel, cast, all shapes, of the following makes:—									
5	The Eagle and Globe Steel Company, Limited, Sheffield, "Double Extra Best, Warranted," any required temper	"	60/	92/6	100/	119/	119/	87/3	45/
6	John Henry Andrew and Co., Limited, Sheffield, "Best Best Toledo"	"	58/	61/	65/	79/	79/	30/	45/
7	Steel, double shear, Eagle and Globe Best Warranted	"	50/	62/6	65/	85/	85/	63/3	48/
8	" angle and T, bar, Siemens-Martin, or Basic, all sizes, equal or unequal	"	14/	13/6	13/6	14/3	14/3	14/6	14/
9	" plate, 1/8 in. thick and upwards, Siemens-Martin, or Basic, up to 4 cwt.	"	13/6	13/6	14/	14/6	14/6	13/9	14/
0	" " " " " Siemens-Martin, or Basic over 4 cwt.	"	14/	13/	13/6	14/9	14/9	13/9	14/6
1	" Bessemer round, up to 6 in. diameter ...	"	16/	18/	16/	16/6	16/6	19/6	17/
2	" bar, flat, round, square, and other shapes, Siemens-Martin, or Basic	"	14/	14/6	16/	15/9	15/9	13/	14/

* To be of a tensile strength of 22 tons to the square inch of original area, with an elongation of not less than 20 per cent.
 † To be of a tensile strength of 20 tons to the square inch of original area, with an elongation of not less than 15 per cent.

NOTE.—The Department shall have power to subject any part out of each delivery of bar iron to test, and, should any bar fail to show the strength and ductility above specified, the whole delivery will be rejected, and the contractor shall have no claim for payment on account of the iron used for test.

SCHEDULE FOR LEATHER, ETC.

	Description of Articles.	Per	Rate.					Greymouth.	Westport.
			Auckland: John Burns & Co. (Limited).	Wellington: Briscoe & Co. (Limited).	Christchurch: Ashby, Bergh & Co. (Limited).	Dunedin: Brace, Windle, Blyth & Co. (Ltd.)	Invercargill: Brace, Windle, Blyth & Co. (Ltd.)		
1	Belting, leather, single, 1 in.	ft.	/3	/3½	/3½	/3½	/3½		
2	" " " 1½ in.	"	/5	/4¾	/5	/5	/5½		
3	" " " 2 in.	"	/7	/7	/7	/6¾	/7		
4	" " " 2½ in.	"	/8½	/8½	/9	/8½	/9		
5	" " " 3 in.	"	/10½	/11½	1/	/11½	1/		
6	" " " 3½ in.	"	1/1½	1/3	1/4	1/3¼	1/4		
7	" " " 4 in.	"	1/4	1/6	1/6	1/5	1/6		
8	" " " 4½ in.	"	1/7	1/11	1/10	1/9	1/10		
9	" " " 5 in.	"	1/8	1/11	2/	1/11	2/		
10	" " " 6 in.	"	2/	2/5	2/6	2/4½	2/6		
11	" " " 8 in.	"	2/6	3/6	3/6	3/6	3/9		
12	" " double, 4 in.	"	2/6	3/	3/	3/3½	3/5½		
13	" " " 5 in.	"	3/3	4/	4/	4/4¾	4/7¼		
14	" " " 6 in.	"	4/2	5/	5/	5/6	5/9		
15	" " " 8 in.	"	5/	7/	7/	7/8½	8/1		
16	" " " 9 in.	"	6/3	8/	8/	8/9½	9/3		
17	" " " 10 in.	"	7/6	9/6	9/3	10/2	10/8		
18	" " " 12 in.	"	8/6	11/6	11/6	12/8	13/3		
<p>Of the very best leather, lace-sewn, and copper-riveted at joints, New Zealand manufacture.</p>									
<p>Hose pipe, best chrome tanned leather, copper-riveted, New Zealand manufacture, as follows:—</p>									
19	2½ in. diameter	"	2/0½	2/6	2/3	3/	3/2		
20	3 in. "	"	2/5	3/	2/9	3/6	3/8½		
21	3½ in. "	"	3/	3/6	3/2	4/	4/3		
22	4 in. "	"	3/5	3/9	3/6	4/6	4/9		
23	6 in. "	"	4/6	5/	4/9	5/6	5/10		
24	7 in. "	"	5/3	5/6	5/3	5/9	6/1		
25	8 in. "	"	6/1	6/4	6/6	7/	7/4		
26	9 in. "	"	6/9	7/6	6/9	7/6	7/11		
27	12 in. "	"	8/6	10/6	9/6	10/6	11/		
28	Leather, cow, alum-tanned, white hide, shaved	full hide	29/	38/	38/	31/	35/		
29	" " bag hide, brown	side	22/	19/	17/	18/9	21/		
30	" black harness (sides not under 20 lb. each)	"	26/6	35/	30/	28/4	30/		
31	" sole or pump butts, best New Zealand	lb.	1/8	1/10	1/6	2/6	2/8		
32	" " English, hydraulic	"	3/	2/6	2/6	2/9	2/10		
33	" Canadian or American "buffalo" skins, genuine hand-buffed, large size, green, brown, and maroon	sq. foot.	1/1½	1/4½	1/3½	1/2¼	1/3		
34	" roan skins, genuine, 30 in. across, green, brown, and maroon	doz.	40/	43/	45/	48/	48/		
35	" basil skins, best saddlers' (20 lb. per doz., minimum)	"	36/	40/	35/	40/	40/		
36	" " unstrained ditto	"	30/	40/	35/	30/	30/		
37	" buttons, ¾, black and coloured	gross	1/3	2/	1/2	1/3	1/9		
38	" belt, New Zealand, of approved quality, in backs	lb.	1/6	3/3	2/6	2/9	3/		
39	" sole, English, in bends not under 17lb. each	"	2/3	2/6	2/4	2/3	2/6		
40	" " New Zealand, of approved quality, in sides not under 22 lb. each	"	1/3	1/6	1/3	1/4	1/4		
41	" laces, belt, green hide, to sample	"	3/	3/	3/	2/9	3/		
42	" " " whitehide, alum-tanned	"	3/	3/	3/	2/9	3/		
43	" " " chrome-tanned, to sample	"	3/6	5/	3/4	3/	3/		
44	" bridle, in sides	"	1/9	2/3	2/6	2/6	2/6		
45	" pipe hide	"	1/4	2/6	1/6	2/3	2/3		
46	" kip, brown or black, 9 lb. per side	"	1/8	2/3	1/7½	2/1	2/2		

SCHEDULE FOR IRON, SHEET, GALVANISED, OF NEW ZEALAND MANUFACTURE.

Description of Article.	Per	Rate.						
		Auckland: Southern Cross Galvanised Iron Manufacturing Co. (Limited).	Wellington.	Christchurch.	Dunedin.	Invercargill.	Greymouth.	Westport.
1 Iron, galvanised, corrugated sheets, 5 ft. to 8 ft. lengths, 24 G.	ton	435/						
2 Ditto, 26 G.	"	435/						
3 " 9 ft. lengths, 24 G.	"	455/						
4 " " 26 G.	"	455/						
5 " 10 ft. lengths, 24 G.	"	475/						
6 " " 26 G.	"	475/						
7 " plain sheet, 11 to 18 G.	cwt.	23/6						
8 " " 20 to 28 G.	"	23/6						
9 " hoop, any size and gauge	"	23/						
10 " plain, sheet, 24 G.	"	23/6						
11 Steel, sheet, galvanised, 25 ISWG.	"	23/6						
12 " " tinned " "	"	42/						

SCHEDULE FOR COLONIAL CEMENT AND LIME.

Description of Article.	Per	Rate.						
		Auckland: Wilson's Port- land Cement Co. (Limited).	Wellington: New Zealand Portland Cement Co. (Limited).	Christchurch: Christchurch Brick Co. (Limited).	Dunedin: Wilson's Portland Cement Co. (Limited).†	Invercargill: J. E. Watson & Co. (Limited).	Greymouth: D. McLean.	Westport.
1 Cement, Portland, New Zealand manufacture,* tenderer to state make	cwt.	3/4	3/4	3/6	3/5	4/-	4/-	
2 Lime	bushel	1/4	1/9	1/2	1/10	1/10	1/6	
3 " hydraulic	"	1/4	1/9	19	1/10	1/10	1/7½	

* All cement supplied under this item shall be Portland cement of New Zealand manufacture, and shall be equal in quality to the best English-made Portland cement. It shall be capable when mixed with water and moulded into briquettes, of bearing throughout fracture a tensile stress of 350 lb. to the square inch on briquettes 1 in. in sectional area at seven days after gauging and immersion in water, and 450 lb. per square inch at twenty-eight days after being similarly gauged and immersed in water. The briquettes for testing the tensile strength of the cement shall be moulded of approved shape, so as to have a section in the breaking-part of 1 in. by 1 in.; they shall be immersed in water twenty-four hours after gauging, and be kept in the water for the remaining portion of the seven days or twenty-eight days, as the case may be, and shall be tested in a cement-testing machine to be approved by the Engineer. The cement shall also be tested for soundness by forming thin pats of cement, gauged with water, on glass, set in water immediately after gauging, and also set in air: these pats shall show no signs of cracking, warping, tendency to separate from the glass, or other signs of unsoundness within seven days after gauging, and shall be of a uniform grey colour throughout. All cement shall be ground to such a degree of fineness that no sample shall leave a greater residue than 1/2 per cent. on a sieve of No. 35 S.W.G. wire with 2,500 meshes per square inch, nor a greater residue than 4 per cent. on a sieve of No. 39 S.W.G. wire with 5,776 meshes per square inch. Cement will be accepted that will not stand the above tests.

Authorising the Laying-off of Victoria Road, Park Avenue, and Salisbury Avenue, in the Township of Rakataura Extension No. 1, of a Width of not less than 66 ft. each.

Department of Lands,
Wellington, 18th February, 1908.

IN pursuance of the power and authority conferred upon me by section 2 of "The Towns Main Streets Act, 1902," I, Robert McNab, Minister of Lands, do hereby authorise the laying-off of Victoria Road, Park Avenue, and Salisbury Avenue, in the Township of Rakataura Extension No. 1, Auckland Land District, of a width of not less than 66 ft. each, instead of 99 ft. as prescribed by section 17 of "The Land Act, 1892."

ROBERT McNAB,
Minister of Lands.

Authorising the Laying-off of Rawhiti Place, in the Township of Pohutu, of a Width of not less than 66 ft.

Department of Lands,
Wellington, 22nd February, 1908.

IN pursuance of the power and authority conferred upon me by section 2 of "The Towns Main Streets Act, 1902," I, Robert McNab, Minister of Lands, do hereby authorise the laying-off of Rawhiti Place, in the Township of Pohutu, Wellington Land District, of a width of not less than 66 ft., instead of 99 ft. as prescribed by section 17 of "The Land Act, 1892."

ROBERT McNAB,
Minister of Lands.

Authorising the Laying-off of Imlay Place, Lemington Road, Beach Road, Beaumauris Street, and Clarke Street, in the Township of Balgownie Extension No. 2, of a Width of not less than 66 ft. each.

Department of Lands,
Wellington, 24th February, 1908.

IN pursuance of the power and authority conferred upon me by section 2 of "The Towns Main Streets Act, 1902," I, Robert McNab, Minister of Lands, do hereby authorise the laying-off of Imlay Place, Lemington Road, Beach Road, Beaumauris Street, and Clarke Street, in the Township of Balgownie Extension No. 2, Wellington Land District, of a width of not less than 66 ft. each, instead of 99 ft. as prescribed by section 17 of "The Land Act, 1892."

ROBERT McNAB,
Minister of Lands.

Authorising the Laying-off of The Parade, Wellington Road, Cecil Road, and Tilley Road, in the Township of Paekakariki Extension No. 2, of a Width of not less than 66 ft. each.

Department of Lands,
Wellington, 26th February, 1908.

IN pursuance of the power and authority conferred upon me by section 2 of "The Towns Main Streets Act, 1902," I, Robert McNab, Minister of Lands, do hereby authorise the laying-off of The Parade, Wellington Road, Cecil Road, and Tilley Road, in the Township of Paekakariki Extension No. 2, Wellington Land District, of a width of not less than 66 ft. each, instead of 99 ft. as prescribed by section 17 of "The Land Act, 1892."

ROBERT McNAB,
Minister of Lands.

Authorising the Laying-off of Tobin Street, in the Township of Renner, of a Width of not less than 66 ft.

Department of Lands,
Wellington, 28th February, 1908.

IN pursuance of the power and authority conferred upon me by section 2 of "The Towns Main Streets Act, 1902," I, Robert McNab, Minister of Lands, do hereby

authorise the laying-off of Tobin Street, in the Township of Renner, Auckland Land District, of a width of not less than 66 ft., instead of 99 ft. as prescribed by section 17 of "The Land Act, 1892."

ROBERT McNAB,
Minister of Lands.

Authorising the Laying-off of Ayr and Devery Streets, in the Township of Whatatutu Extension No. 2, of a Width of not less than 66 ft. each.

Department of Lands,
Wellington, 28th February, 1908.

IN pursuance of the power and authority conferred upon me by section 2 of "The Towns Main Streets Act, 1902," I, Robert McNab, Minister of Lands, do hereby authorise the laying-off of Ayr and Devery Streets, in the Township of Whatatutu Extension No. 2, Hawke's Bay Land District, of a width of not less than 66 ft. each, instead of 99 ft. as prescribed by section 17 of "The Land Act, 1892."

ROBERT McNAB,
Minister of Lands.

Special Books in Languages and Literature for Class C Certificate and Civil Service Examinations, 1909 and 1910.

Education Department,
Wellington, 11th March, 1908.

IN pursuance of regulations under "The Education Act, 1904," and under "The Civil Service Examination Act, 1900," notice is hereby given that at the examination for Class C and at the Civil Service Senior Examination of January, 1909, and of January, 1910, the special books of which a knowledge will be required will be as follows:—

ENGLISH.—1909: Lamb, "Essays of Elia"; Shakespeare, "King Henry IV," Parts I and II, and "King Henry V." In addition a knowledge of the period of literature, 1688-1744, will be required. 1910: Thackeray, "Esmond"; Shakespeare, "Merchant of Venice"; "Julius Cæsar." In addition a knowledge of the period of literature, 1744-1800, will be required.

GREEK.—1909: Plato, "Apology" and "Crito"; Homer, "Iliad," XXII. 1910: Herodotus, VIII; Æschylus, "Prometheus."

LATIN.—1909: Tacitus, Annals I; Virgil, "Georgics," Book IV. 1910: Cicero, "De Officiis," III; Virgil, Æneid, VIII.

FRENCH.—1909: Taine, "Voyage aux Pyrénées"; Corneille, "Cid"; Molière, "L'Avare." 1910: Victor Hugo, "Quatre-vingt-treize"; Rousseau, "Contrat Social"; Corneille, "Polyeucte."

GERMAN.—1909: Goethe, "Iphigenie"; Schiller, "Maria Stuart"; Riehl, "Culturgeschichtliche Novellen" (Cambridge University Press). 1910: Goethe, "Faust," Part I; Lessing, "Minna von Barnheim"; Sudermann, "Frau Sorge."

ITALIAN.—1909 and 1910: Manzoni, "I Promessi Sposi."

SPANISH.—1909 and 1910: Ayala, Camprodón, and Egulaz, "Teatro Moderno Español" (David Nutt, 3s. 6d.); Trueba and La Quintana, "El Cid Campeador" (David Nutt, 3s. 6d.).

MAORI.—No special books in Maori will be prescribed for the examination of 1909.

GEO. FOWLDS,
Minister of Education.

Sittings of the Native Land Commission at Whangarei, Kawakawa, Kaikohe, Russell, Whangaroa, and Mangonui.

Te Kuiti, 6th March, 1908.

NOTICE is hereby given that sittings of the Native Land Commission will be held at the undermentioned places on the dates specified:—

At Whangarei, on Tuesday, the 31st day of March, 1908.
At Kawakawa, on Wednesday, the 8th day of April, 1908.
At Kaikohe, on Monday, the 13th day of April, 1908.
At Russell, on Monday, the 20th day of April, 1908.
At Whangaroa, on Friday, the 24th day of April, 1908.
At Mangonui, on Wednesday, the 29th day of April, 1908.

ROBERT STOUT,
Chairman.

Vital Statistics.

REGISTRAR GENERAL'S Report on the Vital Statistics of the Principal Towns of New Zealand during the Month of January, 1908:—

RETURN of the Number of Births, with the Actual Mortality of Males and Females, and the Proportion of Deaths to Population, in the undermentioned Boroughs, during the Month of January, 1908.

BOROUGH.	ESTIMATED POPULATION, JANUARY, 1908.	TOTAL BIRTHS IN BOROUGH.	DEATHS IN BOROUGH REGISTERED IN JANUARY, 1908.								Proportion of Deaths to the 1,000 of Population, January, 1908.	Proportion of Deaths to the 1,000 of Mean Population in the Year 1907.
			Males.			Females.			Total Deaths.			
			Under 1 Year.	1 & under 5 Years.	5 Years and over.	Under 1 Year.	1 & under 5 Years.	5 Years and over.				
Auckland	42,335	116	9	4	15	10	2	11	51	1.20	13.38	
Birkenhead	1,430	5	10.98	
Devonport	5,100	18	2	1	..	1	4	0.78	7.25	
Newmarket	2,495	4	1	..	1	2	0.80	6.57	
Grey Lynn	6,660	27	3	..	2	1	..	2	8	1.20	9.47	
Parnell	5,260	8	2	..	2	2	..	3	9	1.71	8.17	
Mount Eden	7,707	20	1	3	..	3	7	0.91	9.00	
Other suburbs*	
Totals Auckland and sub-urban boroughs*	70,987	198	17	4	21	17	2	20	81	1.14	11.43	
Total population of Greater Auckland, Census, 1906	82,101, including suburbs not in boroughs.											
Wellington	65,747	143	11	1	23	6	1	12	54	0.82	11.45	
Karori	2,449	4	9.50	
Onslow	1,226	4	10.09	
Miramar	1,525	5	1	1	0.66	7.56	
Totals Wellington and suburbs	70,947	156	11	1	24	6	1	12	55	0.78	11.28	
Total population of Wellington and suburbs, Census, 1906	63,807.											
Christchurch	53,826	166	7	2	18	4	1	13	45	0.84	14.72	
Woolston	3,252	5	1	..	1	1	..	2	5	1.54	8.38	
Other suburbs*	
Totals Christchurch and sub-urban borough*	57,078	171	8	2	19	5	1	15	50	0.88	14.37	
Total population of Greater Christchurch, Census, 1906	67,878, including suburbs not in boroughs, and New Brighton.											
Dunedin	38,058	107	4	..	14	2	..	14	34	0.89	12.98	
Maori Hill	2,068	3	2	1	3	1.45	6.29	
Mornington	4,200	9	8.33	
North-east Valley	4,822	13	..	1	3	1	5	1.04	8.61	
Roslyn	5,550	10	1	2	..	2	5	0.90	12.25	
St. Kilda	3,123	11	1	1	0.32	15.02	
West Harbour	1,592	3	10.25	
Totals Dunedin and suburbs	59,413	156	5	1	19	4	..	19	48	0.81	12.02	
Total population of Dunedin and suburbs, Census, 1906	56,020.											

* The remaining suburbs do not lie within borough boundaries, and particulars respecting them have not been obtained for the Vital Statistics.

Deaths occurring at hospitals, of persons not residents of the borough wherein the hospital is situated, have been allotted in each case to the borough where the disease was contracted, and not to that in which the death actually took place.

The total births in the above boroughs amounted to 681, against 609 in December—an increase of 72. The deaths in January were 234, an increase of 14 on the number in December. Of the total deaths, males contributed 132, females 102. Eighty-five of the deaths were of children under five years of age, being 36.32 per cent. of the whole number; 73 of these were under one year of age.

There were forty-five deaths of persons of 65 years and upwards: Nine men, 66, 69, 70, 73, 74, 76, 77 (two), 81, and six women, 65, 74, 75, 76 (two), 77, died at Auckland; five men, 65, 74 (two), 75 (two), and two women, 66, 72, at Wellington; ten men, 65, 66, 67, 71 (three), 73, 80, 85, and two women, 72, 75, at Christchurch; and nine men, 67, 69 (two), 70, 71 (two), 75, 76, 83, and two women, 76, 79, at Dunedin.

TABLE showing the Causes of the Deaths of Persons at the Four Centres registered during January, 1908.

CAUSES OF DEATH.	AUCKLAND AND SUBURBAN BOROUGH.		WELLINGTON AND SUBURBAN BOROUGH.		CHRISTCHURCH AND SUBURBAN BOROUGH.		DUNEDIN AND SUBURBAN BOROUGH.		TOTAL.
	Under 5 Years.	5 Years and over.	Under 5 Years.	5 Years and over.	Under 5 Years.	5 Years and over.	Under 5 Years.	5 Years and over.	
I.—GENERAL DISEASES.									
A.—Epidemic Diseases.									
1. Typhoid Fever	2	..	2	4
7. Scarlet Fever	1	1
8. Whooping-cough	3	1	4
9a. Diphtheria	1	1
10. Influenza	1	1
14. Dysentery	1	1
B.—Other General Diseases.									
20. Septic Absorption	1	1
27. Phthisis	5	..	4	..	4	18
28. Tubercular Meningitis	1	..	1	2	4
29. Tubercular Peritonitis	1	1
34. Tuberculosis—General	1	1	2
40. Cancer—Stomach and Liver	1	..	2	..	1	4
41. " Intestines	1	1	2
42. " Female Genital Organs	1	1
43. " Breast	1	1
45. " Other Organs	2	2
46. Other Tumours	1	1
47. Acute Rheumatism	1	1
49. Scurvy	1	1
50. Diabetes	1	1
56. Alcoholism, Acute and Chronic	2	1	..	1	4
II.—DISEASES OF THE NERVOUS SYSTEM AND OF THE ORGANS OF SPECIAL SENSE.									
61. Simple Meningitis	1	1	1	3
63. Other Diseases of the Spinal Cord	1	1
64. Congestion and Hæmorrhage of the Brain	1	..	3	..	1	..	4	9
65. Softening of Brain	2	2
67. General Paralysis	1	3	4
71. Convulsions of Children (under 5 years of age)	2	2
74c. Other Diseases of Nervous System	1	1
III.—DISEASES OF THE CIRCULATORY SYSTEM.									
78. Acute Endocarditis	1	1
79. Organic Disease of the Heart	5	..	5	..	6	..	4	20
80. Angina Pectoris	1	1
82. Embolism, Thrombosis	1	..	1	2
85. Hæmorrhage	1	..	1
IV.—DISEASES OF THE RESPIRATORY SYSTEM.									
90. Acute Bronchitis (under 5 years)	1	..	1	2
91. Chronic Bronchitis	1	1
92. Broncho-Pneumonia	2	1	3
93. Pneumonia	1	1	3	5
94. Pleurisy	1	..	1	2
95. Congestion of the Lungs	2	2
99. Abscess of the Lungs	1	1
99. Hydatids of Lungs	1	1
V.—DISEASES OF THE DIGESTIVE SYSTEM.									
104. Hæmatemesis	1	1
104. Gastritis	2	2
105. Diarrhœa and Enteritis (children under 2 years of age)	19	..	4	..	7	..	2	..	32
106. Diarrhœa and Enteritis (children over 2 years of age and adults)	1	5	1	7
108. Intestinal Obstruction	1	..	1	..	2	4
109. Perforation of Intestine	1	1
112. Chronic Hepatitis	1	1
118. Appendicitis	1	1	2

CAUSES OF DEATH.	AUCKLAND AND SUBURBAN BOROUGHES.		WELLINGTON AND SUBURBAN BOROUGHES.		CHRISTCHURCH AND SUBURBAN BOROUGH.		DUNEDIN AND SUBURBAN BOROUGHES.		TOTAL.
	Under 5 Years.	5 Years and over.	Under 5 Years.	5 Years and over.	Under 5 Years.	5 Years and over.	Under 5 Years.	5 Years and over.	
VI.—DISEASES OF THE GENITO-URINARY SYSTEM AND ADNEXA.									
119. Acute Nephritis	1	2
120. Bright's Disease	1	1	1
120. Uræmia	1	1
121. Other Diseases of the Kidneys	1	1
122. Stone in the Kidney	1	1
123. Chronic Cystitis	1	1
123. Septic Bladder	1	1
125. Diseases of the Prostate	1	..	1	..	1	3
129. Uterine Fibroid	1	1	2
130. Pelvic Abscess	1	1
VII.—PUERPERAL CONDITION.									
136. Childbirth	1	1
137. Puerperal Septicæmia	1	..	2	3
VIII.—DISEASES OF THE SKIN AND OF THE CELLULAR TISSUE.									
144. Suppuration	1	1
X.—MALFORMATION.									
150. Congenital Malformation	1	..	1
XI.—INFANCY.									
151. Congenital Debility	7	..	3	..	3	..	3	..	16
151A. Premature Birth	2	..	1	..	2	..	5
153. Malnutrition	2	2
XII.—OLD AGE.									
154. Senile Debility	1	1	2
XIII.—VIOLENCE.									
157. Suicide—Hanging or Strangling	2	2
160. " Cutting-instrument	2	2
166. Accident—Concussion of Brain	1	1
166. " Fall	2	2
166. " Kick from Horse	1	1
166. " Wound by Firearms	1	1
167. " Burns and Scalds by Fire	1	1	1	1	4
172. " Drowning	1	1	2	1	5
174. " Suffocation	1	1
175. " Ptomaine Poisoning	1	1
176. " Shock	1	1
XIV.—ILL-DEFINED DISEASES.									
179. Dentition	1	1
179. Cardiac Failure	1	1	2
Totals	40	41	19	36	16	34	10	38	234

In the first table are given the deaths and death-rates for each of the four cities, for the suburban boroughs severally, and for each city with its suburban towns. As regards Auckland and Christchurch, the whole of the area usually recognised as suburban has not yet been brought under municipal government, and the vital statistics do not deal with such portions as still remain in road districts. But the omission is not very important, for there are in either case quite enough suburbs included within borough boundaries to give a fair idea of the death-rate of Greater Auckland and Greater Christchurch. As further boroughs are formed the vital statistics will be made to include them.

The inclusion of the suburban boroughs tends to lower the rate at Auckland, Wellington, and Dunedin, but raises it at Christchurch.

	Death-rates per 1,000 of Population.
Auckland City	1.20
and six suburban boroughs	1.14
Wellington City	0.82
and three suburban boroughs	0.78
Christchurch City	0.84
and one suburban borough	0.88
Dunedin City	0.89
and six suburban boroughs	0.81

Including the suburbs, the rate at Auckland is the highest, and at Wellington the lowest.

Compared with January, 1907, the results are,—	1907.	1908.
Auckland and suburbs	1.21	1.14
Wellington and suburbs	0.97	0.78
Christchurch and suburb	1.57	0.88
Dunedin and suburbs	1.19	0.81

The nomenclature of diseases and of causes of death as revised and adopted in 1900 by the International Commission and published by Dr. Jacques Bertillon has been used for the first time in New Zealand for purposes of the preceding table. This classification has been adopted in Australia by the Statistical Bureau of the Commonwealth, and the different States are bringing it into use according to resolutions passed in Conference, December, 1906.

RETURN of the Number of Births, with the Actual Mortality of Males and Females, and the Proportion of Deaths to Population, in the undermentioned Boroughs, during the Month of January, 1908.

BOROUGHES.	ESTIMATED POPULATION, JANUARY, 1908.	TOTAL BIRTHS IN BOROUGHES.	DEATHS IN BOROUGHES REGISTERED IN JANUARY, 1908.						Total Deaths.	Proportion of Deaths to the 1,000 of Population, January, 1908.	Proportion of Deaths to the 1,000 of Mean Population in the Year 1907.
			Males.			Females.					
			Under 1 Year.	1 & under 5 Years.	5 Years and over.	Under 1 Year.	1 & under 5 Years.	5 Years and over.			
Thames	3,750	28	5	1	1	1	7	1.87	13.87
New Plymouth	5,323	28	..	2	1	1	4	0.75	10.51
Napier	10,115	26	4	2	..	2	8	0.79	12.37
Wanganui	8,160	35	1	..	1	1	3	0.37	11.13
Palmerston North	11,299	60	1	..	3	1	5	0.44	11.33
Masterton	5,412	10.90
Blenheim	3,500	15	..	1	1	2	4	1.14	97.96
Nelson	8,305	18	1	..	3	1	..	3	8	0.96	16.40
Greymouth	4,836	16.54
Hokitika	2,224	11	2	1	3	1.35	24.28
Lyttelton	3,941	14	..	1	2	1	4	1.01	14.46
Timaru	7,935	26	2	..	7	4	11	1.39	11.96
Oamaru	5,180	26	1	1	2	2	6	1.16	11.21
Invercargill (Greater)	12,507*	39	1	..	5	4	10	0.80	13.11

* Includes suburban boroughs—Invercargill East, North, and South, with Avenal and Gladstone.

Registrar-General's Office,
Wellington, 16th March, 1908.

E. J. VON DADELSZEN,
Registrar-General.

Vital Statistics of Chief Cities, Year 1907.

REGISTRAR-GENERAL'S Report on the Vital Statistics of the Four Chief Towns of New Zealand for the Year 1907:—

RETURN of the Number of Births, with the Actual Mortality of Males and Females, and the Proportion of Births and Deaths to Population, in the undermentioned Boroughs, during the Year 1907.

BOROUGHES.	Population of Principal Boroughs, with all their Suburbs, Census, April, 1906.	Estimated Mean Population of Boroughs, 1907.	Births registered in 1907.	Proportion of Births to the 1,000 of Population.	DEATHS REGISTERED IN 1907.						Total Deaths.	Proportion of Deaths to the 1,000 of Mean Population.
					MALES.			FEMALES.				
					Under 1 Year.	1 & under 5 Years.	5 Years and over.	Under 1 Year.	1 & under 5 Years.	5 Years and over.		
Auckland	82,101	41,916	1,242	29.63	81	31	198	50	20	181	561	13.38
Birkenhead		1,365	38	27.84	4	1	2	3	..	5	15	10.98
Devonport		5,100	125	24.51	7	3	15	1	1	10	37	7.25
Newmarket		2,435	62	25.46	1	3	4	3	3	2	16	6.57
Grey Lynn		6,438	139	21.59	12	2	20	4	2	21	61	9.47
Parnell		5,260	120	22.81	7	1	10	5	4	16	43	8.17
Mount Eden		7,554	198	26.21	6	1	25	3	4	29	68	9.00
Other suburbs*
Totals Auckland and suburban boroughs	..	70,068	1,924	27.46	118	42	274	69	34	264	801	11.43
Wellington	63,807	64,077	1,764	27.53	121	26	256	88	28	215	734	11.45
Karori		2,420	59	24.38	5	..	7	5	1	5	23	9.50
Onslow		1,289	39	30.26	..	1	6	1	1	4	13	10.09
Miramar		1,455	31	21.30	1	..	5	2	1	2	11	7.56
Totals Wellington and suburbs	..	69,241	1,893	27.34	127	27	274	96	31	226	781	11.28
Christchurch	67,878	53,069	1,617	30.47	103	26	268	107	20	257	781	14.72
Woolston		3,101	95	30.64	5	..	11	1	2	7	26	8.38
Other suburbs*
Totals Christchurch and suburban borough	..	56,170	1,712	30.48	108	26	279	108	22	264	807	14.37
Dunedin	56,020	37,839	972	25.69	44	8	213	51	12	163	491	12.98
Maori Hill		2,068	63	30.46	1	..	3	2	1	6	13	6.29
Mornington		4,200	76	18.10	3	1	15	1	1	14	35	8.33
North-east Valley ..		4,644	120	25.84	3	1	22	7	1	6	40	8.61
Roslyn		5,550	130	23.42	9	2	30	7	2	18	68	12.25
St. Kilda		2,862	97	33.89	5	1	17	6	..	14	43	15.02
West Harbour		1,561	31	19.86	2	..	3	1	2	8	16	10.25
Totals Dunedin and suburbs	..	58,724	1,489	25.36	67	13	303	75	19	229	706	12.02
Grand totals	7,018	27.61 (mean)	420	108	1,130	348	106	983	3,095	12.18 (mean)

* The remaining suburbs do not lie within borough boundaries, and particulars respecting them have not been obtained for the Vital Statistics.

Deaths occurring at hospitals have been omitted, except where deceased had previously resided in one or other of the above boroughs, in which case the death is counted against the borough of residence.

TABLE showing in Classes the Number of Deaths of Persons of both Sexes under 5 Years of Age and 5 Years and upwards, and the Proportion per Cent. of Deaths in each Class, in the Boroughs above given, registered during the Year 1907.

CLASSES.	CAUSES OF DEATH.	AUCKLAND AND SUBURBAN BOROUGHES.		WELLINGTON AND SUBURBAN BOROUGHES.		CHRISTCHURCH AND SUBURBAN BOROUGH.		DUNEDIN AND SUBURBAN BOROUGHES.		TOTAL.	PROPORTIONS PER CENT.
		Under 5 Years.	5 Years and over.	Under 5 Years.	5 Years and over.	Under 5 Years.	5 Years and over.	Under 5 Years.	5 Years and over.		
I	Specific Febrile or Zymotic Diseases	71	32	73	37	83	27	35	37	395	12.76
II	Parasitic Diseases	1	..	2	..	1	..	1	5	0.16
III	Dietetic Diseases	4	..	1	2	3	..	5	15	0.49
IV	Constitutional Diseases	11	120	7	124	19	148	9	144	582	18.81
V	Developmental Diseases	31	51	40	51	41	42	35	39	330	10.66
VI	Local Diseases ..	113	293	131	254	92	303	71	285	1,542	49.82
VII	Violence ..	6	37	2	31	5	19	8	19	127	4.10
VIII	Ill-defined and Not-specified Causes	31	..	28	..	22	..	16	2	99	3.20
	Totals ..	263	538	281	500	264	543	174	532	3,095	100.00

TABLE showing the Causes of the Deaths in the Four Chief Cities and their Suburbs registered during the Year 1907.

CAUSES OF DEATH.	AUCKLAND AND SUBURBAN BOROUGHS.		WELLINGTON AND SUBURBAN BOROUGHS.		CHRISTCHURCH AND SUBURBAN BOROUGHS.		DUNEDIN AND SUBURBAN BOROUGHS.		TOTAL.
	Under 5 Years.	5 Years and over.	Under 5 Years.	5 Years and over.	Under 5 Years.	5 Years and over.	Under 5 Years.	5 Years and over.	
CLASS I.—SPECIFIC FEBRILE OR ZYMOTIC DISEASES.									
ORDER 1:—									
<i>Miasmatic,—</i>									
Measles	13	4	12	3	4	36
Scarlet Fever, Scarlatina	1	..	4	5	1	11
Bubonic Plague	1	1
Influenza	10	1	16	..	13	..	24	64
Whooping-cough	35	1	27	1	29	..	11	..	104
Diphtheria	8	..	5	4	3	2	1	..	23
Typhoid Fever	6	2	..	1	9
Bacterial Intestinal Infection	1	1
Total Order 1	57	22	49	29	36	17	12	27	249
ORDER 2:—									
<i>Diarrheal,—</i>									
Cholera Infantum	4	..	1	..	1	..	5	..	11
Diarrhoea	9	3	19	2	42	3	17	..	95
Dysentery	3	..	1	1	5
Total Order 2	13	6	20	3	44	3	22	..	111
ORDER 5:—									
<i>Veneral,—</i>									
Syphilis	1	..	2	..	3	1	7
ORDER 6:—									
<i>Septic,—</i>									
Erysipelas	1	2	..	3	6
Septicæmia	3	2	3	..	1	1	1	11
Puerperal Septicæmia	2	..	3	..	6	11
Total Order 6	4	2	5	..	6	1	10	28
Total Class I	71	32	73	37	83	27	35	37	395
CLASS II.—PARASITIC DISEASES.									
Hydatids	1	..	2	..	1	..	1	5
CLASS III.—DIETETIC DISEASES.									
Exposure	1	1
Want of Breast-milk	2	2
Alcoholism	3	..	1	..	2	..	2	8
Delirium Tremens	1	1	..	2	4
Total Class III	4	..	1	2	3	..	5	15
CLASS IV.—CONSTITUTIONAL DISEASES.									
Rheumatic Fever	1	1	2	4
Rheumatism	1	1
Cancer	50	..	50	2	74	..	59	235
Tabes Mesenterica	1	..	3	1	5
Tubercular Peritonitis	1	..	2	1	3	2	4	13
Tubercular Meningitis	9	5	6	5	8	1	4	11	49
Phthisis	46	..	45	2	50	..	49	192
Tuberculosis	5	..	10	2	6	2	5	30
Purpura	1	1	..	1	1	1	5
Anæmia	3	..	2	..	8	1	4	18
Diabetes	6	..	8	..	3	..	10	27
Rheumatic Arthritis	2	1	3
Total Class IV	11	120	7	124	19	148	9	144	582
CLASS V.—DEVELOPMENTAL DISEASES.									
Premature Birth	24	..	36	..	34	..	33	..	127
Atelectasis	1	..	1	..	5	7
Spina Bifida	3	..	1	..	1	5
Cleft Palate, Hare Lip	2	1	..	3
Imperforate Anus	1	1
Other Congenital Defects	1	..	1	..	1	..	1	..	4
Old Age	51	..	51	..	42	..	39	183
Total Class V	31	51	40	51	41	42	35	39	330
CLASS VI.—LOCAL DISEASES.									
ORDER 1:—									
<i>Diseases of Nervous System,—</i>									
Meningitis	3	5	5	8	6	11	1	3	42
Apoplexy	24	..	25	..	28	..	40	117
Softening of Brain	1	..	2	..	1	4

TABLE showing the Causes of the Deaths in the Four Chief Cities and their Suburbs registered during the Year 1907—continued.

CAUSES OF DEATH.	AUCKLAND AND SUBURBAN BOROUGHES.		WELLINGTON AND SUBURBAN BOROUGHES.		CHRISTCHURCH AND SUBURBAN BOROUGHES.		DUNEDIN AND SUBURBAN BOROUGHES.		TOTAL.
	Under 5 Years.	5 Years and over.	Under 5 Years.	5 Years and over.	Under 5 Years.	5 Years and over.	Under 5 Years.	5 Years and over.	
CLASS VI.—LOCAL DISEASES—contd.									
ORDER 1—continued.									
<i>Diseases of Nervous System—continued.</i>									
Hemiplegia	6	..	2	..	2	10
Paralysis	1	4	..	7	..	3	1	13	29
Paralysis Agitans	1	..	1	1
General Paralysis of Insane	4	1	5
Chorea	1	1
Epilepsy	2	..	5	..	1	8
Convulsions	8	..	10	1	7	..	15	..	41
Laryngismus Stridulus	1	1
Locomotor Ataxia	2	..	1	3
Myelitis	1	..	2	..	4	..	2	9
Spinal Disease	2	1	3
Abscess of Brain, Tumour on Brain	1	..	1	4	6
Brain-disease	2	..	2	4	8
Congestion of Brain	1	..	2	3
Hydrocephalus	2	..	1	..	1	..	1	..	5
Bulbar Paralysis	1	1
Total Order 1	15	49	18	61	15	52	18	72	300
ORDER 2:—									
<i>Diseases of Organs of Special Sense,—</i>									
Otitis	1	1
ORDER 3:—									
<i>Diseases of Circulatory System,—</i>									
Heart-disease	2	64	7	51	1	69	2	53	249
Pericarditis	1	..	2	1	4
Fatty Degeneration of Heart	3	..	2	..	2	..	12	19
Angina Pectoris	2	..	2	..	3	..	3	10
Syncope	1	9	..	14	1	21	..	14	60
Aneurism	3	..	6	..	3	..	4	16
Senile Gangrene	1	..	1	2	4
Embolism, Thrombosis	2	..	2	..	7	..	3	14
Phlebitis	2	2
Other Diseases of Circulatory System	4	1	..	1	6
Total Order 3	3	89	7	82	2	106	2	93	384
ORDER 4:—									
<i>Diseases of Respiratory System,—</i>									
Laryngitis	2	1	1	..	1	..	1	..	6
Croup	1	1	1	3
Asthma	7	..	1	..	4	..	1	13
Bronchitis	4	20	19	19	11	13	4	16	106
Pneumonia	34	25	24	23	22	34	16	28	206
Pleurisy	1	5	..	2	..	3	..	4	15
Congestion of Lungs	1	1	..	3	1	1	2	5	14
Abscess of Lungs	1	..	1	2
Other Diseases of Respiratory System	1	..	1	1	1	4
Total Order 4	43	59	44	49	35	57	25	57	369
ORDER 5:—									
<i>Diseases of Digestive System,—</i>									
Dentition	2	..	3	5
Sore Throat, Quinsy, &c.	1	1	1	..	3
Dyspepsia	1	1	2
Hæmatemesis	1	1	2
Gastritis	2	5	2	4	2	1	16
Gastric Ulcer	7	..	3	1	2	..	1	14
Enteritis	44	3	49	3	35	6	20	6	166
Ulceration, Perforation of Intestine	1	1
Obstruction of Intestine	4	1	2	1	8	..	1	17
Stricture or Strangulation of Intestine	1	1
Intussusception of Intestine	2	..	1	..	1	..	1
Hernia	1	1	3	..	1	6
Fistula	1	1
Peritonitis	1	..	4	..	3	..	2	10
Ascites	1	1
Gallstones	1	..	4	..	2	..	1	8
Cirrhosis of Liver	3	..	4	..	4	..	3	14
Hepatitis, Jaundice	5	1	7	2	2	17
Tumour of Liver	2	1	3
Appendicitis	8	..	6	..	9	..	5	28
Other Diseases of Digestive System	6	..	1	3	10
Total Order 5	50	47	60	32	38	48	26	29	330

TABLE showing the Causes of the Deaths in the Four Chief Cities and their Suburbs registered during the Year 1907—continued.

CAUSES OF DEATH.	AUCKLAND AND SUBURBAN BOROUGHES.		WELLINGTON AND SUBURBAN BOROUGHES.		CHRISTCHURCH AND SUBURBAN BOROUGH.		DUNEDIN AND SUBURBAN BOROUGHES.		TOTAL.
	Under 5 Years.	5 Years and over.	Under 5 Years.	5 Years and over.	Under 5 Years.	5 Years and over.	Under 5 Years.	5 Years and over.	
CLASS VI.—LOCAL DISEASES—contd.									
ORDER 6:—									
<i>Diseases of Lymphatic System,—</i>									
Lym. Lymphadenoma	1	..	1	2
Goitre	1	1	..	1	3
Cretinism	1	1
Grave's Disease	1	1	2
Addison's Disease	1	1
Enlarged Thymus Gland..	2	2
Total Order 6	2	2	..	1	2	2	..	2	11
ORDER 7:—									
<i>Diseases of Urinary System,—</i>									
Nephritis	7	1	7	..	3	18
Bright's Disease	16	..	9	..	16	..	10	51
Uremia	2	2	..	1	5
Suppression of Urine	1	..	1	..	1	..	1	4
Calculus	1	1
Disease of Bladder and Prostate	1	..	4	..	7	..	3	15
Cystitis	4	4	8
Other Diseases of Urinary System..	..	4	..	4	1	9
Total Order 7	35	1	19	..	33	..	23	111
ORDER 8:—									
<i>Diseases of Reproductive System,—</i>									
Ovarian Tumour	1	1	..	1	3
Fibroid Uterus	1	..	1	..	1	3
Pyosalpinx	1	1
Miscarriage	3	3
Pelvic Cellulitis	1	1
Pelvic Tumour	1	1
Puerperal Convulsions	2	..	3	5
Placenta Prævia	3	3
Parturition	3	..	2	5
Vomiting of Pregnancy	1	1
Total Order 8	9	..	9	..	4	..	4	26
ORDER 9:—									
<i>Diseases of Organs of Locomotion,—</i>									
Abscess of Buttock	1	1
Gangrene of Feet and Legs	3	3
Psoas Abscess	1	1
Total Order 9	1	..	1	3	5
ORDER 10:—									
<i>Diseases of Integumentary System,—</i>									
Carbuncle	1	1
Cellulitis	1	1	..	2	4
Total Order 10	2	1	..	2	5
Total Class VI	113	293	181	254	92	303	71	285	1,542
CLASS VII.—VIOLENCE.									
ORDER 1:—									
<i>Accident or Negligence,—</i>									
Fall (Injury to Brain)	1	1
Fall down Hold of Ship	1	1
Fall from Bicycle, Building, Dray, Horse, Ladder, Staircase, Tram	3	..	1	..	5	9
Fall of Bale of Wool	1	1
Fall of Earth	3	1	4
Fall over Cliff	1	1
Fracture of Arm, Skull, Spine	3	..	4	1	8
Run over by Train	1	..	1	..	1	..	1	4
Crushed by Dray, Tram-car, Truck..	2	..	1	3
Struck by Tram-car	3	3
Getting off Tram in Motion	2	2
Bullet-wound	1	1
Kick from Horse	1	1	..	2
Burns	3	1	2	..	2	..	1	9
Poison (Phosphorus)	1	1
Drowned	1	3	..	7	..	3	1	1	16
Heat-stroke	1	1
Suffocation	1	3	2	6	..	12
Birth Accident	1	..	1	..	2	4
Accident at Auckland Dock	3	3
Chloroform (Misadventure)	2	1	3
Abdominal Injury	1	1
Wound on Head, Hand	1	1	2
Breaking of Emery Wheel	1	1
Shock after Accident	1	1
Tetanus (Explosion of Powder)	1	1
Total Order 1	4	22	2	25	5	16	8	13	95

TABLE showing the Causes of the Deaths in the Four Chief Cities and their Suburbs registered during the Year 1907—continued.

CAUSES OF DEATH.	AUCKLAND AND SUBURBAN BOROUGHS.		WELLINGTON AND SUBURBAN BOROUGHS.		CHRISTCHURCH AND SUBURBAN BOROUGHS.		DUNEDIN AND SUBURBAN BOROUGHS.		TOTAL.
	Under 5 Years.	5 Years and over.	Under 5 Years.	5 Years and over.	Under 5 Years.	5 Years and over.	Under 5 Years.	5 Years and over.	
CLASS VII.—VIOLENCE—continued.									
ORDER 2:—									
Homicide,—									
Manslaughter	2	1	..	1	4
ORDER 3:—									
Suicide,—									
By Shooting	3	..	2	3	8
By Cutting Throat	2	3	2
By Poison	4	..	1	8
By Drowning	3	..	1	4
By Hanging, Strangling	2	..	1	1	4
By Starvation	1	1
By throwing himself under Train	1	1
Total Order 3	14	..	5	..	3	..	6	28
Total Class VII	6	37	2	31	5	19	8	19	127
CLASS VIII.—ILL-DEFINED AND NOT-SPECIFIED CAUSES.									
Marasmus	31	..	27	..	22	..	16	..	96
Abscess	1	1
Tumour	1	1
Found dead	1	1
Total Class VIII	31	..	28	..	22	..	16	2	99
General Totals	268	538	281	500	264	543	174	532	3,095

BIRTHS AND BIRTH-RATES.

The total number of births registered as occurring in the four chief centres and suburbs in 1907 was 7,018, as against 6,512 for the previous year.

The birth-rates for last year were,—

	Birth-rates per 1,000 of Mean Population.	
Auckland City	29.63	
and six suburban boroughs		27.46
Wellington City	27.53	
and three suburban boroughs		27.84
Christchurch City	30.47	
and one suburban borough		30.48
Dunedin City	25.69	
and six suburban boroughs		25.36

By the inclusion of the suburbs the rate is raised at Christchurch, but lowered at Auckland, Wellington, and Dunedin. It will be observed that Christchurch has the highest rate, Auckland next highest, Wellington and Dunedin following with intervals. The birth-rate for the Dominion last year was 27.30 per thousand. Auckland, Wellington, and Christchurch are thus over the average, and Dunedin below it.

The birth-rates for three of the central boroughs last year show a fall when compared with 1906. In Auckland the rate fell from 29.96 to 29.63; in Wellington from 27.85 to 27.53; in Dunedin from 28.96 to 25.69; but rose in Christchurch from 28.19 to 30.47. The rates for five years, 1903 to 1907, are,—

	Births per 1,000 of Population.				
	1903.	1904.	1905.	1906.	1907.
Auckland (without suburbs)	31.67	31.08	30.06	29.96	29.63
Wellington	29.22	26.77	29.72	27.85	27.53
Christchurch	26.59	27.53	29.70	28.19	30.47
Dunedin	19.54	22.40	23.90	28.96	25.69

DEATHS AND DEATH-RATES.

The total number of deaths registered for the four centres in 1907 was 3,095—viz., 2,567 in the cities, and 528 in the suburbs.

By including the suburbs the death-rate for last year is lowered at all of the four centres. The rates for the year are,—

	Death-rates per 1,000 of Mean Population.	
Auckland City	13.38	
and six suburban boroughs		11.43
Wellington City	11.45	
and three suburban boroughs		11.28
Christchurch City	14.72	
and one suburban borough		14.37
Dunedin City	12.98	
and six suburban boroughs		12.02

If the number of deaths of infants under 1 year be excluded, the mortality among the rest of the population is found to have been for 1907 and 1906 in the following ratio to the 1,000 living:—

	1906.	1907.
Auckland (including suburbs)	7.63	8.76
Wellington	7.23	8.06
Christchurch	9.15	10.52
Dunedin	9.39	9.60

The degree of infantile mortality is perhaps best shown in the proportion of deaths of children under 1 year of age to every 100 births. For 1906 and 1907 the proportions at the chief centres are,—

	1906.	1907.
Auckland (including suburbs)	8.58	9.72
Wellington	7.19	11.78
Christchurch	7.44	12.62
Dunedin	7.26	9.54

Again, the percentage of deaths of children under 5 to the total number of deaths is—Auckland, 32.83; in Christchurch, 32.71; in Wellington, 35.93; in Dunedin, 24.65.

Excluding suburbs, and dealing with the deaths at all ages in the four cities or central boroughs only, the rates for 1907 are found to be higher than in the previous year. The figures for five years are given:—

	Deaths, 1903. Per 1,000 of Population.	Deaths, 1904. Per 1,000 of Population.	Deaths, 1905. Per 1,000 of Population.	Deaths, 1906. Per 1,000 of Population.	Deaths, 1907 Per 1,000 of Population.
Auckland (excluding suburbs)	12.97	11.11	12.15	12.51	13.38
Wellington	11.30	10.75	10.55	9.45	11.45
Christchurch	11.39	10.50	10.76	11.12	14.72
Dunedin	14.77	13.59	11.13	12.70	12.98

Omitting the deaths of infants under one year, and calculating the rate on the population of one year of age and upwards, an increase on the previous year is shown at three of the four centres.

Deaths per 1,000 of Population, excluding Infants under One Year of Age.

	1903.	1904.	1905.	1906.	1907.
Auckland (excluding suburbs)	9.45	9.24	9.39	9.84	10.57
Wellington	8.84	8.42	7.80	7.68	8.43
Christchurch	8.83	7.87	8.46	9.34	11.10
Dunedin	13.61	11.90	9.64	10.76	10.74

Subjoined is a table showing the rates of infant mortality in the four cities for each of the past five years, together with the mean rates for the period.

Deaths of Children under One Year to every 100 Births.

	1903.	1904.	1905.	1906.	1907.	Mean of Five Years.
Auckland (excluding suburbs)	12.08	6.93	10.13	9.92	10.55	9.92
Wellington	9.28	9.55	10.02	7.11	11.85	9.56
Christchurch	10.49	10.36	8.60	7.24	12.99	9.94
Dunedin	7.27	8.74	7.21	7.76	9.77	8.15

Specific Febrile and Zymotic Diseases.—The mortality from these diseases was much higher at each of the four centres in 1907 than in the previous year. The total deaths in this class were 133 for 1906 and 395 for 1907.

Deaths from Febrile and Zymotic Diseases.

	Auckland and Suburbs.	Wellington and Suburbs.	Christchurch and Suburbs.	Dunedin and Suburbs.	Total.
1906	42	22	23	46	133
1907	103	110	110	72	395

Of the above, diarrhoeal diseases caused most deaths in 1907 at the four centres taken together, the total number being 111. Whooping-cough came next with 104 deaths, influenza 64, measles 36, diphtheria 23, scarlet fever 11, typhoid fever 9, bubonic plague 1, and other zymotic complaints 36.

Comparison of the deaths for each city, including suburbs, shows,—

Zymotic, &c., Diseases.	Auckland.		Wellington.		Christchurch.		Dunedin.	
	1906.	1907.	1906.	1907.	1906.	1907.	1906.	1907.
Diarrhoeal Diseases	16	19	2	23	8	47	3	22
Influenza	11	10	6	17	9	13	7	24
Typhoid Fever	5	6	4	2	5	1
Measles	..	17	..	15	..	4	10	..
Scarlet Fever	2	1	1	9	1	1
Diphtheria	2	8	5	9	2	5	4	1
Whooping-cough	..	36	..	28	..	29	12	11
Bubonic Plague	..	1
Other Zymotic Diseases	6	5	4	9	3	10	5	12

Parasitic Diseases.—Hydatids were fatal at Auckland (1 death), Wellington (2 deaths), Christchurch (1 death), and Dunedin (1 death).

Dietetic Diseases.—These numbered 15, 3 being due to exposure or want of breast-milk, 8 to alcoholism, and 4 to delirium tremens.

Constitutional Diseases.—The deaths at the four towns numbered 582 in 1907. The first in importance of these diseases, and of all causes of death, is tubercle. The figures for 1906 and 1907 show 232 and 289 deaths for each year respectively.

Phthisis and other Tubercular Diseases.—

	1906.		1907.	
	Phthisis.	Other Tubercular Diseases.	Phthisis.	Other Tubercular Diseases.
Auckland and Suburbs	40	12	46	20
Wellington	49	11	45	24
Christchurch	23	14	52	25
Dunedin	59	19	49	28
	176	56	192	97

The mortality from tubercular diseases for 1907 is 9.3 per cent. of the total deaths at the four boroughs and their suburbs from all causes.

Deaths from cancer rose at the chief towns from 217 in 1906 to 235 in 1907. The latter number is 7.59 per cent. of deaths for the year from all causes.

The number of deaths from cancer at the four chief towns and their suburbs for each of the last five years was as under:—

	1903.	1904.	1905.	1906.	1907.
Auckland and suburbs	37	45	35	49	50
Wellington	47	44	47	53	50
Christchurch	33	38	49	60	76
Dunedin	62	57	60	55	59
	179	184	191	217	235

Diabetes shows 27 deaths in 1907, against 36 in 1906.

Developmental Diseases.—There were 330 deaths in this class, of which 127 were from premature births, 183 from old age, and 20 from other causes.

Local Diseases.—Deaths in this class were 245 more than in 1906, the figures being 1,542 against 1,297. Diseases of the circulatory system were the most fatal of this class, amounting to 384, being heart-disease, &c. Diseases of the nervous system show 300 deaths—117 from apoplexy. Diseases of the respiratory system show 369 deaths for 1907, against 297 in the former year. Bronchitis, pneumonia, congestion of the lungs, pleurisy, and allied diseases form this group, and the increased number for 1907 is very considerable.

Under the head of "Diseases of the Digestive System" there were 330 deaths at the four centres, including 166 from enteritis; peritonitis, 10; gastritis, 16; cirrhosis of liver, 14; jaundice and liver-disease, 20; and dentition, 5. From appendicitis 28 deaths are particularly noted.

Diseases of the urinary system caused 111 deaths—51 from Bright's disease. The remaining deaths were—1 disease of organs of special sense, 11 of the lymphatic, 26 of the reproductive systems, 5 of the organs of locomotion, and 5 of the integumentary system.

Violent Deaths.—There were 127 violent deaths, 95 of which were classed as accidental. Eight of these latter were caused by fractures, and 17 by falls. In 4 cases deaths resulted from the deceased being run over by a train, 3 by being struck by tram-car, 3 crushed by dray, truck, &c., 2 while getting off tram-car in motion, 3 by an accident at the Auckland Dock. Nine deaths were from burns or scalds, 16 by drowning, 12 by suffocation, 1 by poisoning; besides 4 from accident at birth, and 13 others.

Four deaths were classified as homicide. Of 28 suicides, 8 were by shooting, 2 by cutting throat, 8 by poison, 4 by hanging, 4 by drowning, and 2 others.

Registrar-General's Office,
Wellington, 12th March, 1908.

E. J. VON DADELSZEN,
Registrar-General.

*"The Industrial Conciliation and Arbitration Act, 1905."—
Notice of Proposed Cancellation of Registry.*

Department of Labour,
Wellington, 18th March, 1908.

NOTICE is hereby given that, pursuant to an application in that behalf made to me by the Hamilton Typographical Industrial Union of Workers, registered No. 544, situated at Hamilton, the registration of that industrial union will be cancelled at the expiration of six weeks from the date hereof unless within the six weeks specified proceedings be commenced by a member or other person interested in or having some claim on the funds of the industrial union to set aside such cancellation, and the same is set aside accordingly.

EDWARD TREGGAR,
Registrar of Industrial Unions.

The Lyttelton Seamen's Industrial Union of Workers, registered number 282, situated at Lyttelton.

The Wellington Aerated-water Workers and other Bottlers' Industrial Union of Workers, registered number 510, situated at Wellington.

The Wanganui Meat-works Industrial Union of Workers, registered number 548, situated at Wanganui.

The Manawatu Rope and Twine Mills Employees' Industrial Union of Workers, registered number 581, situated at Foxton.

The Dannevirke Branch of the Amalgamated Society of Carpenters and Joiners' Industrial Union of Workers, registered number 513, situated at Dannevirke.

The Wellington Domestic Workers' Industrial Union of Workers, registered number 574, situated at Wellington.

Officiating Ministers for 1908.—Notice No. 13.

Registrar-General's Office,
Wellington, 14th March, 1908.

AT the request of the President of Conference of the Methodist Church of Australasia in New Zealand, the undermentioned names have been withdrawn from the list of Officiating Ministers in connection with that religious body, under "The Marriage Act, 1904," for the year 1908:—

Mr. Walter Joseph Scott.
Mr. Gilbert Nathaniel Wheaton.

E. J. VON DADELSZEN,
Registrar-General.

Officiating Ministers for 1908.—Notice No. 14.

Registrar-General's Office,
Wellington, 18th March, 1908.

PURSUANT to the provisions of an Act of the General Assembly of New Zealand passed in the fourth year of the reign of His Majesty King Edward VII, and intitled "The Marriage Act, 1904," the following names of Officiating Ministers within the meaning of the said Act are published for general information:—

Baptists.

The Reverend William Lamb.

Pilgrims of Peace.

Percival Commins.

E. J. VON DADELSZEN,
Registrar-General.

"The Industrial Conciliation and Arbitration Acts Compilation Act, 1905."—Notice of Proposed Cancellations of Registry.

Department of Labour,
Wellington, 18th March, 1908.

NOTICE is hereby given that, pursuant to and in exercise of the powers in this behalf conferred upon me by section 21 of "The Industrial Conciliation and Arbitration Acts Compilation Act, 1905," the registrations of the industrial unions of employers and workers mentioned in the Schedule hereto will be cancelled at the expiration of six weeks from the date hereof unless within such period it is shown that they have not ceased to exist.

EDWARD TREGGAR,
Registrar of Industrial Unions.

SCHEDULE.

The Napier General Cartiers, Timber and Coal Merchants' Industrial Union of Employers, registered number 408, situated at Napier.

The Taranaki Master Bakers' Industrial Union of Employers, registered number 367, situated at New Plymouth.

The Dunedin Furniture-makers' Industrial Union of Employers, registered number 329, situated at Dunedin.

The Invercargill Master Butchers' Industrial Union of Employers, registered number 560, situated at Invercargill.

The Hawke's Bay Master Painters' Industrial Union of Employers, registered number 575, situated at Hastings.

The Wairarapa and Manawatu Sawmillers' Industrial Union of Employers, registered number 357, situated at Eketahuna.

The Wellington Brick, Tile, Drain, and other Pipe and Potter Makers' Industrial Union of Workers, registered number 226, situated at Wellington.

Deceased Persons' Estates.

PARTICULARS of the Estates of Deceased Persons which have been placed under the Charge of the Public Trustee for Management during the month of February, 1908.

No.	Name of Deceased.	Colonial Residence.	Supposed British or Foreign Residence.	Time of Deceased's Death.	Remarks.
1	Bailey, William	Taoroa	8 Feb., 1908	Relatives known.
2	Beaton, John	Christchurch	Scotland	10 Mar., 1905	Relatives known.
3	Berry, William	Amberley
4	Bezett, Thomas Godfrey	New Brighton	5 Jan., 1908
5	Breese, Joseph	Auckland	6 Jan., 1908	Relatives known.
6	Bruce, George	Woodstock	England	19 Feb., 1908	Relatives known.
7	Carr (or Carron), Charles D.	Auckland	13 Dec., 1907	Probate.
8	Carr, Thomas Goodall	Southbridge	England	16 Feb., 1908	Probate.
9	Carter (or de Kierski), Charles	Hastings	21 Jan., 1908	Relatives known.
10	Challier, Alexis Vittor	Aratapu	Italy	16 Jan., 1908
11	Chaloner, William Parry	Napier	England	16 Feb., 1908	Relatives known.
12	Clarke, John	Wellington	Scotland	28 Jan., 1908	Relatives known.
13	Cooper, Frederick	Lower Hutt, Wellington	England	16 Feb., 1908	Relatives known.
14	Corbett, Thomas	Waikari	England	13 Jan., 1908
15	Dobson, Francis	Wellington	England	15 Jan., 1908	Probate.
16	Duffy, Catherine	Tuapeka Flat	7 Jan., 1908	Relatives known.
17	Duffy, John	Tuapeka Flat	Ireland	9 Jan., 1908	Probate.
18	Ecklund, Alick	Christchurch	12 Nov., 1907	Relatives known.
19	Ell, Elizabeth	Wellington	31 July, 1907	Relatives known.
20	Evans, William James	Wellington	Probate.
21	Fahey, Brian	Glenavy	Relatives known.
22	Faler, John Adolphus W.	Reefton	Finland	9 Feb., 1908	Relatives known.
23	Fawcett, Thomas Walker	Gisborne	England	11 Feb., 1908
24	Flanders, John	Riverslea, Napier	U.S.A.	4 Feb., 1908	Relatives known.
25	Ford, Abraham	Southbridge	U.S.A.	1 Jan., 1908
26	Frost, Matthew Henry	Morrinsville	Sept., 1907
27	Furze, John	Mangaweka	4 Jan., 1908	Probate.
28	Gibb, Jane Law	Dunedin	13 Nov., 1907	Relatives known.
29	Graham, Thomas	Outram	Ireland	13 Feb., 1908	Relatives known.
30	Harmer, Gustav	Rangiora	Sweden	1 Jan., 1908
31	Hogg, Mary Ann	Flaxbourne, Blenheim	14 July, 1907	Relatives known.
32	Hogg, William Elliot	Wanganui	Scotland	25 Jan., 1908	Relatives known.
33	Hole, William	Kaikoura	England	17 Dec., 1907	Relatives known.
34	Ingram, William James	Petone	England	1 Feb., 1908	Probate.
35	Jenkins, Henry	Naseby	England	10 Dec., 1907
36	Jobson, Thomas William	Ohukari, Queen Charlotte Sound	England	20 Dec., 1907	Relatives known.
37	Keating, Bernard	Wellington	Ireland	25 Jan., 1908
38	Kelly, James	Westport	30 Nov., 1907	Relatives known.
39	Kum Sing, Charles	Winton	China	2 Feb., 1908	Relatives known.
40	Le Cross (or Anjou), Charles	Benmore Station	8 Jan., 1908
41	Liddle, Richard	Aratapu	28 Jan., 1908	Probate.
42	McAlear, Patrick	Wellington	8 Jan., 1908	Relatives known.
43	McFetridge, John	Mount Cargill	Ireland	10 Jan., 1908	Relatives known.
44	McGregor, Hugh	Winton	20 Jan., 1908	Relatives known.
45	Mayo (or McIntyre), Arthur	Haast	New South Wales	26 Sept., 1907	Relatives known.
46	Muzzetti, Carlo	Tunnel Terrace, Westland	Switzerland	Probate.
47	Nesbit, James Mark N.	Wellington	7 Feb., 1908
48	Norrie, Ebenezer Steven	Died at Johannesburg, South Africa	11 May, 1904	Probate.
49	Paton, William	Riverton	6 Jan., 1908
50	Powell, William Henry	Tataaimaka	3 Feb., 1908
51	Reid, Leslie William	Carterton	Relatives known.
52	Reitz, Peter	Wellington	Poland	5 Feb., 1908
53	Robertson, William	Omihiri	Scotland	14 Jan., 1908	Relatives known.
54	Sainsbury, John Thornton	Whangamata	4 Jan., 1908	Relatives known.
55	Sheridan, Marie	Auckland	19 Feb., 1908	Relatives known.
56	Singh, Saugh (or James)	Matamata	India	28 Dec., 1907	Probate.
57	Spratt, Henry Thomas	Carterton	8 Feb., 1908	Probate.
58	Tilbury, Lydia	Lower Hutt, Wellington	1 Feb., 1908	Relatives known.
59	Trinder, Herbert Charles	Wanganui	Tasmania	22 Dec., 1907	Relatives known.
60	Twomey, John	Onehunga	Ireland	20 Jan., 1908	Relatives known.
61	Williams, Isaac	Kanieri	Victoria	16 Feb., 1908
62	Wyllie, Alexander	Masterton	Scotland	20 Feb., 1908	Relatives known.

Dated the 13th day of March, 1908.

J. W. POYNTON,
Public Trustee.

CROWN LANDS NOTICES.

Village-homestead Allotments in Hawke's Bay Land District open for Selection on Renewable Lease.

District Lands Office,
Napier, 18th March, 1908.

NOTICE is hereby given that the undermentioned village-homestead allotments will be open for selection on renewable lease, at this office, on Wednesday, the 27th day of May, 1908, under the provisions of "The Land Act, 1892," and amendments.

SCHEDULE.

HAWKE'S BAY LAND DISTRICT.—PATANGATA COUNTY.—CAPE TURNAGAIN VILLAGE SETTLEMENT.

Section.	Block.	Area.	Capital Value.			Half-yearly Rental.		
			A. R. P.	£	s. d.	£	s. d.	
33	..	7 2 22	80	0	0	1	12	0
38	..	1 3 22	40	0	0	0	16	0
43	..	1 3 19	40	0	0	0	16	0

Situated within three miles of the Township of Herbertville, at the landing-place for the steamers trading to Wellington, and, as all the produce from the settled lands in Weber and Tautane districts must go there for shipment, the lots are likely to become of considerable value.

TERMS AND CONDITIONS OF LEASE.

1. The lands enumerated above are first-class lands, and are village-homestead allotments, open for selection on renewable lease under the provisions of "The Land Act, 1892" (hereinafter referred to as "the said Act"), and its amendments.
2. The rentals stated above shall be the prices at which the lands shall be open for selection.
3. Applications for leases shall be made in manner as provided in Part I of the said Act; and all such applications shall be made to the Commissioner of Crown Lands, Napier; and leases will be issued in accordance with the provisions of Part I aforesaid.
4. Each applicant shall state his or her residence, occupation, and condition in life (namely, whether married or single), and will be required to make the prescribed declaration.
5. Each applicant shall pay the first half-year's rent, together with the lease and registration fee (£1 1s.), immediately the application has been approved or declared successful at the ballot; also the rent for the period elapsing between the date of the lease and the due date of such half-yearly payment.
6. All rents must be paid half-yearly, in advance, on the 1st days of January and July in each year, as provided in section 157 of the said Act; and the first half-year's rent is payable as before provided.
7. Improvements and residence on the land comprised in each lease shall be as provided in Part III of the said Act. The provisions of section 144, and all other provisions of the said Act with respect to substantial improvements, shall apply accordingly to lessees under these regulations. The provisions of section 141, and all other provisions of the said Act in respect of compulsory residence, shall apply accordingly to lessees under these regulations.
8. No lessee shall subdivide, sublet, or transfer the land held by him under these regulations, except under and subject to the provisions of Part I of the said Act.
9. No lessee shall hold more than one allotment, and such allotment shall be held for his or her sole use and benefit, and not for the use or benefit of any other person whomsoever. Each section is an allotment. No married woman shall be eligible as a selector; but this provision shall not apply to any married woman who may become a transferee under a will or by virtue of an intestacy.
10. All the provisions of the said Act, so far as applicable, shall extend and apply to the lands affected by these regulations, and to the applications and leases to be made and issued thereunder, and generally to the interests created, and the persons whose rights, liabilities, or interests are thereby affected; and the mention of any particular provision of the said Act shall not be deemed to exclude any other provision of the said Act applicable to the particular case.

HENRY TRENT,
Commissioner of Crown Lands.

Lands in Otago Land District open for Selection on Renewable Lease.

District Lands Office,
Dunedin, 18th March, 1908.

NOTICE is hereby given, in pursuance of section 240 of "The Land Act, 1892," that the undermentioned lands will be open for selection on renewable lease, at this office, on Wednesday, the 24th day of June, 1908. If more than one application is received for the same section on the same day, the order of selection will be decided by ballot at 11 a.m. on Thursday, the 25th June, 1908, at the District Lands Office, Dunedin.

SCHEDULE.

OTAGO LAND DISTRICT.—VINCENT COUNTY.
Second-class Land.

Section.	Block.	Area.	Total Price.	Renewable Lease:
				Rent, 4 per Cent. Half-yearly Rent.
TIGER HILL SURVEY DISTRICT.				
37	V	9 0 34	7 10 0	0 3 0

Open land, with light shingly soil. Situated about ten miles from Omakau Railway-station and a short distance from a school.

LOWER WANAKA SURVEY DISTRICT.

12	IV	105 0 30	70 0 0	1 8 0
----	----	----------	--------	-------

Open land, with fair soil. Situated about four miles from Pembroke.

D. BARRON,
Commissioner of Crown Lands.

Land in Otago Land District for Disposal under Section 117 of "The Land Act, 1892."

District Lands Office,
Dunedin, 18th February, 1908.

NOTICE is hereby given, in pursuance of section 240 of "The Land Act, 1892," that the undermentioned land will be disposed of, under section 117 of "The Land Act, 1892," on or after Wednesday, the 20th day of May, 1908.

SCHEDULE.

OTAGO LAND DISTRICT.
SECTION 22, Block VI, Budle Survey District, to John Sheehy: Area, 12 acres 3 roods 34 perches.

D. BARRON,
Commissioner of Crown Lands.

Land in Canterbury Land District for Sale by Public Auction.

District Lands Office,
Christchurch, 15th February, 1908.

NOTICE is hereby given, in pursuance of section 240 of "The Land Act, 1892," that the undermentioned land will be offered for sale by public auction, at the Local Land Office, Timaru, at noon, on Wednesday, the 20th day of May, 1908, under the provisions of section 118 of the said Act.

SCHEDULE.

CANTERBURY LAND DISTRICT.—TEKAPU SURVEY DISTRICT.

Reserves Nos.	Block.	Area.	Upset Price.	Valuation for Improvements.
2949 and part 2946	XIII	A. R. P. 3 1 0	£ s. d. 65 0 0	£ s. d. 800 0 0

Weighted with £800, valuation for hotel buildings, twenty-one rooms, with necessary offices.

Description of Land.

This allotment comprises the site of the Tekapo Hotel, situated on the western side of the Tekapo River, between the main coach-road and the lake.

ERIC C. GOLD SMITH,
Commissioner of Crown Lands.

Lands in Nelson Land District open for Selection on Renewable Lease.

District Lands Office,
Nelson, 9th March, 1908.

NOTICE is hereby given, in pursuance of section 240 of "The Land Act, 1892," that the undermentioned lands will be open for selection on renewable lease, at this office, on Wednesday, the 17th day of June, 1908.

SCHEDULE.

NELSON LAND DISTRICT.—BULLER COUNTY.—KONGAHU BLOCK.

National Endowment.

District.	Block.	Area.	Renewable Lease: Rent per Acre per Annum.
-----------	--------	-------	---

SECOND-CLASS UNSURVEYED LAND.

		Acres.	d.
Kongahu ..	III	750	5-28

Situated near Little Wanganui. Access by Karama Inland Road from Mokihinui, about twenty miles, and thence by Westport-Mokihinui Railway, twenty-nine miles. The land can also be reached by steamer trading between Westport and Little Wanganui River, a distance of about thirty-five miles.

Forest-clad country, the bush being principally birch. The soil is fair, and when cleared and sown produces excellent grass. Altitude, about 800 ft. above sea-level. Good climate; abundant rainfall.

Kongahu ..	III	430	4-68
" ..	VI	30	4-68

Hilly pastoral country, with patches of excellent soil on western side of Glass-eye Creek, remainder good soil of sedimentary marine formation; covered with bush, comprising birch, rimu, and kamahi. Access by about two miles of unformed track from the Little Wanganui River, which is distant about thirty-five miles from Westport by steamer.

F. W. FLANAGAN,
Commissioner of Crown Lands.

Lands in Wellington Land District for Disposal under Section 114 of "The Land Act, 1892."

District Lands Office,
Wellington, 6th January, 1908.

NOTICE is hereby given, in pursuance of section 240 of "The Land Act, 1892," that the undermentioned lands will be disposed of to the holders of adjoining lands, under section 114 of the said Act, on or after Thursday, the 9th day of April, 1908.

SCHEDULE.

WELLINGTON LAND DISTRICT.—MOUNT CERBERUS SURVEY DISTRICT.

Section.	Block.	Area.	Section.	Block.	Area.
50	XII	A. R. P. 34 2 11	52	I	A. R. P. 79 2 0
51	.	165 1 7	53	.	78 2 0

JOHN STRAUCHON,
Commissioner of Crown Lands.

Land in Nelson Land District open for Selection on Renewable Lease.

District Lands Office,
Nelson, 6th January, 1908.

NOTICE is hereby given, in pursuance of section 240 of "The Land Act, 1892," that the undermentioned land will be open for selection on renewable lease, at this office, on Thursday, the 9th day of April, 1908, under the provisions of "The Land Act, 1892," and its amendments.

SCHEDULE.

NELSON LAND DISTRICT.—INANGAHUA COUNTY.

Third-class Unsurveyed Land.

District.	Block.	Area.	Renewable Lease: Rent per Acre per Annum.
Matiri	A. R. P. 338 0 0	s. d. 0 3-8

Weighted with £42, valuation for felling and grassing. Situated about three-quarters of a mile from Longford Post-office and Telegraph-station, and about 10 chains off the main coach-road—Nelson to Westport. Portion of the block known as the Matiri Valley Block. Open and forest-clad land, the timber being brown-birch and silver-birch, not suitable for milling. Formation, sandstone and conglomerate. Soil is very fair, and well watered. Northern and western portions of the area lie well to the sun, and when cleared will carry good grass.

F. W. FLANAGAN,
Commissioner of Crown Lands.

Land in Nelson Land District for Disposal by way of Exchange.

District Lands Office,
Nelson, 18th February, 1908.

NOTICE is hereby given, in pursuance of section 240 of "The Land Act, 1892," that the undermentioned land will be exchanged for an equal area included in the area of 1,000 acres held under lease in perpetuity by Mrs. M. McDonald on or after Wednesday, the 20th day of May, 1908.

SCHEDULE.

ALL that area in the Nelson Land District, situated in Block VI, Motupiko Survey District, containing by admeasurement 64 acres, more or less. Bounded towards the north-east by a road fronting the Motupiko River, towards the south by land granted to Mrs. Minnie McDonald on lease in perpetuity, and towards the west by Chinaman's Creek.

F. W. FLANAGAN,
Commissioner of Crown Lands.

Land in Wellington Land District for Disposal under Section 114 of "The Land Act, 1892."

District Lands Office,
Wellington, 29th January, 1908.

NOTICE is hereby given, in pursuance of section 240 of "The Land Act, 1892," that the undermentioned land will be disposed of to the holder of adjoining land, under section 114 of the said Act, on or after Thursday, the 30th day of April, 1908.

SCHEDULE.

WELLINGTON LAND DISTRICT.

Section.	Block.	Survey District.	Area.
1	XVI	Kaitieke ..	A. R. P. 6 3 38

JOHN STRAUCHON,
Commissioner of Crown Lands.

NATIVE LAND COURT NOTICES.

Sitting of the Native Land Court at Otorohanga.

Registrar's Office, Auckland, 9th March, 1908.

NOTICE is hereby given that a sitting of the Native Land Court will be held at Otorohanga on the 6th day of April, 1908, to hear and determine the several matters mentioned in the Schedule hereunder written, in respect of which applications have been received by the Registrar, and all such other matters as may be lawfully brought before it.

[Auckland, 1908-8.]

A. G. HOLLAND, Registrar.

SCHEDULE.

APPLICATIONS FOR DETERMINATION OF INTERESTS ACQUIRED BY THE CROWN.

No.	Name of Applicant.	Name of Land.
ADJOURNED APPLICATIONS.		
1	The Hon. Robert McNab, Minister of Lands Kakepuku No. 5c.
2	The Hon. Robert McNab, Minister of Lands Kakepuku 5d No. 1.
3	The Hon. Robert McNab, Minister of Lands Kinohaku East No. 2, Section 25B.
4	The Hon. Robert McNab, Minister of Lands Kinohaku East No. 3A, Section 2.
5	The Hon. Robert McNab, Minister of Lands Kinohaku West No. 12, Section 1B.
6	The Hon. Robert McNab, Minister of Lands Kinohaku West N No. 2.
7	The Hon. Robert McNab, Minister of Lands Kopua No. 1s, Section 2B.
8	The Hon. Robert McNab, Minister of Lands Mangauika No. 3.
9	The Hon. Robert McNab, Minister of Lands Maungarangi No. 2B.
10	The Hon. Robert McNab, Minister of Lands Otorohanga No. 4.
11	The Hon. Robert McNab, Minister of Lands Parihoro No. 1B.
12	The Hon. Robert McNab, Minister of Lands Parihoro No. 2A.
13	The Hon. Robert McNab, Minister of Lands Pukenui No. 2L.
14	The Hon. Robert McNab, Minister of Lands Rangitoto A No. 12.
15	The Hon. Robert McNab, Minister of Lands Rangitoto A No. 31.
16	The Hon. Robert McNab, Minister of Lands Rangitoto A No. 32.
17	The Hon. Robert McNab, Minister of Lands Rangitoto A No. 34.
18	The Hon. Robert McNab, Minister of Lands Rangitoto A No. 36.
19	The Hon. Robert McNab, Minister of Lands Rangitoto A No. 37.
20	The Hon. Robert McNab, Minister of Lands Rangitoto A No. 46.
21	The Hon. Robert McNab, Minister of Lands Rangitoto A No. 50.
22	The Hon. Robert McNab, Minister of Lands Rangitoto A No. 58.
23	The Hon. Robert McNab, Minister of Lands Rangitoto A No. 60.
24	The Hon. Robert McNab, Minister of Lands Rangitoto A No. 61.
25	The Hon. Robert McNab, Minister of Lands Rangitoto A No. 65.
26	The Hon. Robert McNab, Minister of Lands Rangitoto A No. 66.
27	The Hon. Robert McNab, Minister of Lands Rangitoto-Tuhua No. 24.
28	The Hon. Robert McNab, Minister of Lands Rangitoto-Tuhua No. 25, Section 1A.
29	The Hon. Robert McNab, Minister of Lands Rangitoto-Tuhua No. 25, Section 5.
30	The Hon. Robert McNab, Minister of Lands Rangitoto-Tuhua No. 26F.
31	The Hon. Robert McNab, Minister of Lands Rangitoto-Tuhua No. 32B.
32	The Hon. Robert McNab, Minister of Lands Rangitoto-Tuhua No. 60A.
33	The Hon. Robert McNab, Minister of Lands Rangitoto-Tuhua No. 60C.
34	The Hon. Robert McNab, Minister of Lands Rangitoto-Tuhua No. 60F.
35	The Hon. Robert McNab, Minister of Lands Rangitoto-Tuhua No. 61D.
36	The Hon. Robert McNab, Minister of Lands Rangitoto-Tuhua No. 77F2.
37	The Hon. Robert McNab, Minister of Lands Taharoa A.
38	The Hon. Robert McNab, Minister of Lands Taharoa B No. 1B.
39	The Hon. Robert McNab, Minister of Lands Taumatotara No. 1B.
40	The Hon. Robert McNab, Minister of Lands Tokanui No. 1A.
41	The Hon. Robert McNab, Minister of Lands Tokanui C No. 2.
42	The Hon. Robert McNab, Minister of Lands Tokanui C No. 12.
43	The Hon. Robert McNab, Minister of Lands Tokanui C No. 14.
44	The Hon. Robert McNab, Minister of Lands Tokanui C No. 15.
45	The Hon. Robert McNab, Minister of Lands Tokanui C No. 16.
46	The Hon. Robert McNab, Minister of Lands Tokanui C No. 17.
47	The Hon. Robert McNab, Minister of Lands Tokanui C No. 19.
48	The Hon. Robert McNab, Minister of Lands Tokanui C No. 20.
49	The Hon. Robert McNab, Minister of Lands Tokanui C No. 21.
50	The Hon. Robert McNab, Minister of Lands Waiwhakaata No. 3C.
51	The Hon. Robert McNab, Minister of Lands Hauturu East No. 1E, Section 5c No. 2c.
52	The Hon. Robert McNab, Minister of Lands Hauturu East B No. 2, Section 2B.
53	The Hon. Robert McNab, Minister of Lands Hauturu East B No. 2, Section 2F.
54	The Hon. Robert McNab, Minister of Lands Hauturu West No. 1A, Section 2.
55	The Hon. Robert McNab, Minister of Lands Hauturu West No. 1, Section 2A.
56	The Hon. Robert McNab, Minister of Lands Kakepuku No. 6A.
57	The Hon. Robert McNab, Minister of Lands Korakanui.
58	The Hon. Robert McNab, Minister of Lands Te Kuiti 2B No. 9.
59	The Hon. Robert McNab, Minister of Lands Te Kuiti 2B No. 16.
60	The Hon. Robert McNab, Minister of Lands Te Kuiti 2B No. 17.
61	The Hon. Robert McNab, Minister of Lands Te Kuiti No. 2B, Section 18.
62	The Hon. Robert McNab, Minister of Lands Mangauika 1B No. 2, Section 2.
63	The Hon. Robert McNab, Minister of Lands Otorohanga R No. 2.
64	The Hon. Robert McNab, Minister of Lands Pirongia West No. 1, Section 2c No. 2.
65	The Hon. Robert McNab, Minister of Lands Rangitoto A No. 3.

APPLICATIONS FOR DETERMINATION OF INTERESTS ACQUIRED BY THE CROWN—*continued.*

No.	Name of Applicant.	Name of Land.
ADJOURNED APPLICATIONS— <i>continued.</i>		
66	The Hon. Robert McNab, Minister of Lands	Rangitoto A No. 13.
67	The Hon. Robert McNab, Minister of Lands	Rangitoto A No. 18B.
68	The Hon. Robert McNab, Minister of Lands	Rangitoto A No. 21.
69	The Hon. Robert McNab, Minister of Lands	Rangitoto A No. 24.
70	The Hon. Robert McNab, Minister of Lands	Rangitoto A No. 26.
71	The Hon. Robert McNab, Minister of Lands	Rangitoto A No. 25.
72	The Hon. Robert McNab, Minister of Lands	Rangitoto A No. 27.
73	The Hon. Robert McNab, Minister of Lands	Rangitoto A No. 30.
74	The Hon. Robert McNab, Minister of Lands	Rangitoto A No. 35.
75	The Hon. Robert McNab, Minister of Lands	Rangitoto A No. 39.
76	The Hon. Robert McNab, Minister of Lands	Rangitoto A No. 45.
77	The Hon. Robert McNab, Minister of Lands	Rangitoto A No. 49.
78	The Hon. Robert McNab, Minister of Lands	Rangitoto A No. 57.
79	The Hon. Robert McNab, Minister of Lands	Rangitoto A No. 63.
80	The Hon. Robert McNab, Minister of Lands	Rangitoto A No. 67.
81	The Hon. Robert McNab, Minister of Lands	Rangitoto-Tuhua No. 25, Section 1b.
82	The Hon. Robert McNab, Minister of Lands	Rangitoto-Tuhua No. 25, Section 2.
83	The Hon. Robert McNab, Minister of Lands	Rangitoto-Tuhua No. 25, Section 3.
84	The Hon. Robert McNab, Minister of Lands	Rangitoto-Tuhua No. 25, Section 4.
85	The Hon. Robert McNab, Minister of Lands	Rangitoto-Tuhua No. 26b.
86	The Hon. Robert McNab, Minister of Lands	Rangitoto-Tuhua No. 26e.
87	The Hon. Robert McNab, Minister of Lands	Rangitoto-Tuhua No. 28.
88	The Hon. Robert McNab, Minister of Lands	Rangitoto-Tuhua No. 29b.
89	The Hon. Robert McNab, Minister of Lands	Rangitoto-Tuhua No. 31g.
90	The Hon. Robert McNab, Minister of Lands	Rangitoto-Tuhua No. 34.
91	The Hon. Robert McNab, Minister of Lands	Rangitoto-Tuhua No. 35a.
92	The Hon. Robert McNab, Minister of Lands	Rangitoto-Tuhua No. 35b.
93	The Hon. Robert McNab, Minister of Lands	Rangitoto-Tuhua No. 35g.
94	The Hon. Robert McNab, Minister of Lands	Rangitoto-Tuhua No. 35h.
95	The Hon. Robert McNab, Minister of Lands	Rangitoto-Tuhua No. 35i.
96	The Hon. Robert McNab, Minister of Lands	Rangitoto-Tuhua No. 35k.
97	The Hon. Robert McNab, Minister of Lands	Rangitoto-Tuhua No. 60d.
98	The Hon. Robert McNab, Minister of Lands	Rangitoto-Tuhua No. 61f.
99	The Hon. Robert McNab, Minister of Lands	Rangitoto-Tuhua No. 69.
100	The Hon. Robert McNab, Minister of Lands	Rangitoto-Tuhua No. 71.
101	The Hon. Robert McNab, Minister of Lands	Rangitoto-Tuhua 77d No. 1.
102	The Hon. Robert McNab, Minister of Lands	Rangitoto-Tuhua 77d No. 3.
103	The Hon. Robert McNab, Minister of Lands	Rangitoto-Tuhua No. 77e.
104	The Hon. Robert McNab, Minister of Lands	Rangitoto-Tuhua 77f No. 1.
105	The Hon. Robert McNab, Minister of Lands	Taharoa A.
106	The Hon. Robert McNab, Minister of Lands	Taharoa B No. 1b.
107	The Hon. Robert McNab, Minister of Lands	Tokanui No. 1d.
108	The Hon. Robert McNab, Minister of Lands	Tokanui C No. 1.
109	The Hon. Robert McNab, Minister of Lands	Tokanui C No. 8.
110	The Hon. Robert McNab, Minister of Lands	Tokanui C No. 18.
111	The Hon. Robert McNab, Minister of Lands	Takotokoraha No. 3a.
112	The Hon. Robert McNab, Minister of Lands	Takotokoraha No. 3c.
113	The Hon. Robert McNab, Minister of Lands	Taumatotara No. 1c.
114	The Hon. Robert McNab, Minister of Lands	Taumatotara No. 1d.
115	The Hon. Robert McNab, Minister of Lands	Taumatotara No. 1e.
116	The Hon. Robert McNab, Minister of Lands	Taumatotara No. 2d.
117	The Hon. Robert McNab, Minister of Lands	Taumatotara No. 4.
118	The Hon. Robert McNab, Minister of Lands	Waiwhakaata 3e No. 6, Section 2.
119	The Hon. Robert McNab, Minister of Lands	Hurakia B.
120	The Hon. Robert McNab, Minister of Lands	Maraeroa A, Section 3.
121	The Hon. Robert McNab, Minister of Lands	Maraeroa B, Section 3.
NEW APPLICATIONS.		
122	The Hon. James Carroll, for Minister of Lands	Hauturu East No. 1e, Section 5c No. 2a.
123	The Hon. James Carroll, for Minister of Lands	Hauturu West G No. 2, Section 2b.
124	The Hon. James Carroll, for Minister of Lands	Kakepuku No. 1f.
125	The Hon. James Carroll, for Minister of Lands	Kakepuku No. 9, Section 7.
126	The Hon. James Carroll, for Minister of Lands	Kinohaku West No. 1a, Section 1.
127	The Hon. James Carroll, for Minister of Lands	Kinohaku West No. 1a, Section 3.
128	The Hon. James Carroll, for Minister of Lands	Kinohaku West H, Section 2b No. 2f
129	The Hon. James Carroll, for Minister of Lands	Kinohaku (West) S, Section 1.
130	The Hon. James Carroll, for Minister of Lands	Otorohanga T No. 2.
131	The Hon. James Carroll, for Minister of Lands	Pukeroa-Hangatiki No. 4d.
132	The Hon. James Carroll, for Minister of Lands	Rangitoto A No. 15.
133	The Hon. James Carroll, for Minister of Lands	Rangitoto A No. 18a.
134	The Hon. James Carroll, for Minister of Lands	Rangitoto A No. 42.
135	The Hon. James Carroll, for Minister of Lands	Rangitoto A No. 43.
136	The Hon. James Carroll, for Minister of Lands	Rangitoto A No. 44.
137	The Hon. James Carroll, for Minister of Lands	Rangitoto A No. 48.
138	The Hon. James Carroll, for Minister of Lands	Rangitoto A No. 53.
139	The Hon. James Carroll, for Minister of Lands	Rangitoto-Tuhua No. 31f.
140	The Hon. James Carroll, for Minister of Lands	Rangitoto-Tuhua No. 61e.
141	The Hon. James Carroll, for Minister of Lands	Rangitoto-Tuhua No. 61o.
142	The Hon. James Carroll, for Minister of Lands	Rangitoto-Tuhua No. 77d1.
143	The Hon. James Carroll, for Minister of Lands	Rangitoto-Tuhua No. 77f1.
144	The Hon. James Carroll, for Minister of Lands	Turoto B No. 2.

APPLICATIONS UNDER SECTION 65 OF "THE NATIVE LAND COURT ACT, 1894," THAT A DEFINED PORTION OF LAND MAY BE VESTED IN APPLICANT, IN LIEU OF SURVEY COSTS.

No.	Name of Applicant.	Name of Land.	Amount due.
ADJOURNED APPLICATIONS.			
			£ s. d.
145	The Chief Surveyor, Auckland Land District	Pukenui No. 2L	22 8 9
146	The Chief Surveyor, Auckland Land District	Rangitoto-Tuhua No. 6	27 18 1
147	The Chief Surveyor, Auckland Land District	Rangitoto-Tuhua No. 72	153 14 1
148	The Chief Surveyor, Auckland Land District	Hauturu East B No. 2, Section 2B	22 3 9
149	The Chief Surveyor, Auckland Land District	Tokanui No. 1	17 1 9
150	The Chief Surveyor, Auckland Land District	Tokanui No. 1A	3 12 6
151	The Chief Surveyor, Auckland Land District	Tokanui No. 1B	6 18 3
152	The Chief Surveyor, Auckland Land District	Tokanui C No. 1	5 5 6
153	The Chief Surveyor, Auckland Land District	Tokanui C No. 2	2 5 2
154	The Chief Surveyor, Auckland Land District	Tokanui C No. 3	1 2 7
155	The Chief Surveyor, Auckland Land District	Tokanui C No. 4	8 0 0
156	The Chief Surveyor, Auckland Land District	Tokanui C No. 5	1 10 1
157	The Chief Surveyor, Auckland Land District	Tokanui C No. 7	7 2 8
158	The Chief Surveyor, Auckland Land District	Tokanui C No. 8	5 0 2
159	The Chief Surveyor, Auckland Land District	Tokanui C No. 9	3 7 9
160	The Chief Surveyor, Auckland Land District	Tokanui C No. 11	0 3 9
161	The Chief Surveyor, Auckland Land District	Tokanui C No. 12	5 4 9
162	The Chief Surveyor, Auckland Land District	Tokanui C No. 13A	0 15 0
163	The Chief Surveyor, Auckland Land District	Tokanui C No. 13B	1 10 2
164	The Chief Surveyor, Auckland Land District	Tokanui C No. 14	4 6 7
165	The Chief Surveyor, Auckland Land District	Tokanui C No. 15	4 14 2
166	The Chief Surveyor, Auckland Land District	Tokanui C No. 16	3 17 2
167	The Chief Surveyor, Auckland Land District	Tokanui C No. 17	1 10 2
168	The Chief Surveyor, Auckland Land District	Tokanui C No. 18	7 7 4
169	The Chief Surveyor, Auckland Land District	Tokanui C No. 19	2 5 3
170	The Chief Surveyor, Auckland Land District	Tokanui C No. 20	6 5 6
171	The Chief Surveyor, Auckland Land District	Tokanui C No. 21	16 1 2
172	The Chief Surveyor, Auckland Land District	Puketarata No. 2c	4 2 11
173	The Chief Surveyor, Auckland Land District	Puketarata No. 2B	25 18 0
174	The Chief Surveyor, Auckland Land District	Rangitoto-Tuhua No. 61H	4 0 0
175	The Chief Surveyor, Auckland Land District	Rangitoto-Tuhua No. 61M	0 18 0
NEW APPLICATIONS.			
176	The Chief Surveyor, Auckland Land District	Rangitoto-Tuhua No. 7	11 13 0
177	The Chief Surveyor, Auckland Land District	Rangitoto-Tuhua No. 54E	0 19 0
178	The Chief Surveyor, Auckland Land District	Mangaawakino No. 7	14 10 0

Application for Confirmation Certificate under Section 55.

Registrar's Office, Auckland, 10th March, 1908.

NOTICE is hereby given that an application has been made to a Judge of the Court for a certificate under section 55 of "The Native Land Court Act, 1894," confirming the alienation hereunder specified. All objections to the granting of such certificate must be lodged with me within fourteen days from the publication of this notice.

[Auckland, Sec. 55, 1908-7.]

A. G. HOLLAND, Registrar.

THE ALIENATION ABOVE REFERRED TO.

No.	Nature of Alienation.	Date.	Name of Land.	Names of Parties.
13	Sale	9th March, 1908	Allotment 39B, Parish of Waipa	Rejhana Paki Motutarata to Roderick McLeod.

Application for Confirmation Certificate under Section 55.

Registrar's Office, Gisborne, 14th March, 1908.

NOTICE is hereby given that an application has been made to a Judge of the Court for a certificate under section 55 of "The Native Land Court Act, 1894," confirming the alienation hereunder specified. All objections to the granting of such certificate must be lodged with me within fourteen days from the publication of this notice.

[Gisborne, 1908-6.]

HAROLD CARR, Registrar.

THE ALIENATION ABOVE REFERRED TO.

No.	Nature of Alienation.	Date.	Name of Land.	Names of Parties.
1	Transfer	20th February, 1908	Part of Orangitirohia No. 16	Karepa Motukawa to Peter Crarer.

MAORI LAND ADMINISTRATION NOTICES.

Meeting of the Tai-Rawhiti District Maori Land Board.

NOTICE is hereby given that the several matters mentioned in the Schedule hereunder written will be considered at a meeting of the Tai-Rawhiti District Maori Land Board to be held at Gisborne on Monday, the 6th day of April, 1908, or as soon thereafter as the business of the Board will allow.

[1908-4.]

Gisborne, 14th March, 1908.

T. W. PORTER, President

SCHEDULE.

APPLICATIONS FOR CONSENT TO LEASE.

No.	No. of Papers.	Name of Applicant.	Name of Land.	Names of Maori Lessors.
1	T.R. 08/15	Ann Nicholson (by her solicitors, Blair and Sainsbury)	Rangatira No. 3E2	Peti Morete and others.
2	T.R. 08/17	Robert Preston (by his solicitors, Rees Brothers and Bright)	Ruchinetu No. 1B2	Henare Ruru and others.
3	T.R. 08/19	Robert Preston (by his solicitors, Rees Brothers and Bright)	Oweta (part)	Karukoura te Kani and others.
4	T.R. 08/23	Charles Ferris, jun.	Kopuatarakahi No. 1B	Pare Keiha and others.

APPLICATIONS FOR ISSUE OF RECOMMENDATIONS TO HIS EXCELLENCY THE GOVERNOR FOR REMOVAL OF RESTRICTIONS.

No.	Record No.	Name of Applicant.	Name of Land.	Nature of Proposed Alienation.
5	T.R. 08/21	E. Sandeman (solicitor for applicant)	Paeroa 1E No. 5A	Sale.
6	T.R. 08/25	Heni Whakaetenga	Poututu A No. 4A

Meeting of Te Ikaroa District Maori Land Board.

NOTICE is hereby given that the several matters mentioned in the Schedule hereunder written will be considered at a meeting of Te Ikaroa District Maori Land Board to be held at the Courthouse, Hastings, on Wednesday, the 25th day of March, 1908, at 10.30 o'clock in the forenoon.

Wellington, 16th March, 1908.

R. C. SIM, President.

SCHEDULE.

APPLICATIONS UNDER SECTION 20 OF THE MAORI LAND CLAIMS ADJUSTMENT AND LAWS AMENDMENT ACT, 1907.

No.	Record No.	Name of Applicant.	Name of Land.	Names of Maori Lessors.	Term of Lease.	Area proposed to be leased.
44	I. 1908/81	Basil Burch (by his solicitors, Izard and Weston)	Uruokakite North No. 2	Takana Kingi and others	Yrs. 21	A. R. P. 98 0 0
45	I. 1908/82	Pane Tunuiarangi and Hoani Parane Tunuiarangi (by their solicitors, Izard and Weston)	Whakatomotomo No. 4	Horian Kingi and others	14	99 1 0

BANKRUPTCY NOTICES.

In Bankruptcy.

In the estate of ENOCH RICHARDS, of Tolaga Bay, Store-keeper.

A FIRST dividend, of 6s. 8d. in the pound, on all accepted proved claims is now payable at my office, Gladstone Road.
Promissory notes (if any) must be produced for indorsement.

JOHN COLEMAN,
Deputy Assignee.

10th March, 1908.

In Bankruptcy.—In the Supreme Court, holden at Napier.

NOTICE is hereby given that JOHN JOSEPH BARKER, of Hastings, Tailor, was this day adjudged bankrupt; and I hereby summon a meeting of creditors, to be holden at the Courthouse, Hastings, on Wednesday, the 18th day of March, 1908, at 2 o'clock.

K. N. H. BROWNE,
Deputy Official Assignee.

Napier, 9th March, 1908.

In Bankruptcy.

Estate of HENRY JOHN CRYSELL, of Hastings, Jeweller.

NOTICE is hereby given that a first and final dividend, of 1s. 1½d. in the pound, is now payable on all proved and accepted claims. Promissory notes to be produced for indorsement before receiving dividend.

K. N. H. BROWNE,
Deputy Official Assignee.

Napier, 10th March, 1908.

In Bankruptcy.—In the District Court, holden at Hawera.

NOTICE is hereby given that GEORGE FREDERICK LEONARD LOTTER, of Hawera, Fruiterer, was this day adjudged bankrupt; and I hereby summon a meeting of creditors, to be holden at my office, on Wednesday, the 25th day of March, 1908, at 2 o'clock p.m.

C. A. BUDGE,
Deputy Official Assignee.

Hawera, 13th March, 1908.

In Bankruptcy.

NOTICE is hereby given that CHARLES L. STARK, of Morven, Blacksmith, was this day adjudged bankrupt; and I hereby summon a meeting of creditors, to be holden at the Courthouse, at Oamaru, on Monday, the 23rd day of March, 1908, at 2 o'clock p.m.

C. W. COOKE,
Deputy Official Assignee.

Oamaru, 13th March, 1908.

MINING NOTICES.

THE MACLEOD'S TERRACE SLUICING AND WATER-DISTRIBUTING COMPANY (LIMITED).

In the matter of "The Companies Act, 1903."

NOTICE is hereby given that at an extraordinary general meeting of the above-named company, held at its registered office, Guyton Street, Wanganui, on Thursday, the 6th day of February, 1908, the following extraordinary resolution was passed: "That it has been proved to the satisfaction of the company that the company cannot, by reason of its liabilities, continue its business, and that it is advisable to wind up the same voluntarily"; and at a second extraordinary meeting, duly convened, and held at the same place on Monday, the 2nd day of March, 1908, was duly confirmed as a special resolution. Notice is also given that at the extraordinary general meeting held on 2nd March, 1908, WILLIAM BELL, of Wanganui, Accountant, was appointed Liquidator of the company.—Dated this 9th day of March, 1908. J. B. MURRAY, Chairman.

Witness—Geo. Langton, Accountant, Wanganui. 371

STATEMENT OF THE AFFAIRS OF A COMPANY.

Name of company: Trafalgar Gold-mining Company (Limited).

When formed, and date of registration: 20th February, 1906.

Whether in active operation or not: Not in active operation. Where business is conducted, and name of Secretary: No. 205 Victoria Arcade, Queen Street, Auckland; John William Nichol.

Nominal capital: £7,500.

Amount of capital subscribed: £7,500.

Amount of capital actually paid up in cash: £1,597 10s. 6½d. Paid-up value of scrip given to shareholders, and amount of cash received for same (if any): Nil.

Paid-up value of scrip given to shareholders on which no cash has been paid: £250.

Number of shares into which capital is divided: 100,000.

Number of shares allotted: 100,000.

Amount paid per share: 4½d.

Amount called up per share: On 20,000, 1½d.; on 80,000, 4½d.

Number and amount of calls in arrear: 2; £27 9s. 5½d.

Number of shares forfeited: 20,675.

Number of forfeited shares sold, and money received for same: 1,000; 1s.

Number of shareholders at time of registration of company: 7.

Present number of shareholders: 103.

Number of men employed by company: Nil.

Quantity and value of gold or silver produced since last statement: 3 oz. 14 dwt.; £10 3s. 6d.

Total quantity and value of gold or silver produced since registration: 3 oz. 14 dwt.; £10 3s. 6d.

Amount expended in connection with carrying on operations since last statement: £557 1s. 10½d.

Total expenditure since registration: £1,696 5s. 9½d.

Total amount of dividends declared: Nil.

Total amount of dividends paid: Nil.

Total amount of unclaimed dividends: Nil.

Amount of cash at banker's: £13 4s. 8d.

Amount of cash in hand: £2 5s. 5d.

Amount of debts directly due to company: £27 9s. 5½d.

Amount of debts considered good: £25 15s. 8½d.

Amount of debts owing by company: £103 15s. 7d.

Amount of contingent liabilities of company (if any): Nil.

I, John William Nichol, of Auckland, the Secretary of the Trafalgar Gold-mining Company (Limited), do solemnly and sincerely declare that this is a true and complete statement of the affairs of the said company on the 31st December, 1907; and I make this solemn declaration conscientiously believing the same to be true, and by virtue of "The Justices of the Peace Act, 1882."

J. W. NICHOL,
Secretary.

Declared at Auckland, this 5th day of March, 1908, before me—D. B. McDonald, J.P. 379

STATEMENT OF THE AFFAIRS OF A COMPANY.

Name of company: Vanguard Gold-mining Company (Limited).

When formed, and date of registration: 6th July, 1905.

Whether in active operation or not: Not in active operation. Where business is conducted, and name of Secretary: No. 205 Victoria Arcade, Queen Street, Auckland; John William Nichol.

Nominal capital: £10,000.

Amount of capital subscribed: £9,900.

Amount of capital actually paid up in cash: £4,627 5s. 11½d.

Amount paid from other source: 1s.

Paid-up value of scrip given to shareholders, and amount of cash received for same (if any): Nil.

Paid-up value of scrip given to shareholders on which no cash has been paid: £191 13s. 4d.

Number of shares into which capital is divided: 100,000.

Number of shares allotted: 99,000.

Amount paid per share: On 84,960, 1s. 1d.; on 9,440, 3d.; on 4,600, 11d.

Amount called up per share: On 23,000, 11d.; on 61,960, 1s. 1d.; on 9,440, 3d.; on 4,600, 11d.

Number and amount of calls in arrears: 3; £107 14s. 0½d.

Number of shares forfeited: 44,790.

Number of forfeited shares sold, and money received for same: 4,000; 1s.

Number of shareholders at time of registration of company: 7.

Present number of shareholders: 68.

Number of men employed by company: 1.

Quantity and value of gold or silver produced since last statement: Nil.
 Total quantity and value of gold or silver produced since registration: Nil.
 Amount expended in connection with carrying on operations since last statement: £946 8s. 7d.
 Total expenditure since registration: £4,940 10s. 7d.
 Total amount of dividends declared: Nil.
 Total amount of dividends paid: Nil.
 Total amount of unclaimed dividends: Nil.
 Amount of cash at banker's: £44 9s. 1d.
 Amount of cash in hand: £3 13s. 1½d.
 Amount of debts directly due to company: £107 14s. 0½d.
 Amount of debts considered good: £51 19s. 7d.
 Amount of debts owing by company: £361 5s. 10d.
 Amount of contingent liabilities of company (if any): Nil.

I, John William Nichol, of Auckland, the Secretary of the Vanguard Gold-mining Company (Limited), do solemnly and sincerely declare that this is a true and complete statement of the affairs of the said company on the 31st December, 1907; and I make this solemn declaration conscientiously believing the same to be true, and by virtue of "The Justices of the Peace Act, 1882."

J. W. NICHOL,
 Secretary.

Declared at Auckland, this 5th day of March, 1908,
 before me—D. B. McDonald, J.P. 380

STATEMENT OF THE AFFAIRS OF A COMPANY.

Name of company: Waibi Extended Gold-mining Company (Limited).
 When formed, and date of registration: Formed 29th May, 1895; registered 12th August, 1895.
 Whether in active operation or not: In active operation.
 Where business is conducted, and name of Secretary: No. 205 Victoria Arcade, Queen Street, Auckland; John William Nichol.
 • Nominal capital: £150,000.
 Amount of capital subscribed: £149,967.
 Amount of capital actually paid up in cash: £28,937 12s. 8½d.
 Amount paid from other sources: £527 3s. 3½d.
 Paid-up value of scrip given to shareholders, and amount of cash received for same (if any): Nil.
 Paid-up value of scrip given to shareholders on which no cash has been paid: £5,498 7s.
 Number of shares into which capital is divided: 150,000.
 Number of shares allotted: 149,967.
 Amount paid per share: 4s. 7½d.
 Amount called up per share: 3s. 7½d.
 Number and amount of calls in arrear: 1; £243 17s. 8d.
 Number of shares forfeited: Nil.
 Number of forfeited shares sold, and money received for same: Nil.
 Number of shareholders at time of registration of company: 72.
 Present number of shareholders: 444.
 Number of men employed by company: 15.
 Quantity and value of gold or silver produced since last statement: Nil.
 Total quantity and value of gold or silver produced since registration: Nil.
 Amount expended in connection with carrying on operations since last statement: £3,606 13s. 4d.
 Total expenditure since registration: £29,255 1s. 9d.
 Total amount of dividends declared: Nil.
 Total amount of dividends paid: Nil.
 Total amount of unclaimed dividends: Nil.
 Amount of cash at banker's: £298 5s. 6d.
 Amount of cash in hand: £1 6s. 11d.
 Amount of debts directly due to company: £243 17s. 8d.
 Amount of debts considered good: £243 17s. 8d.
 Amount of debts owing by company: £86 6s. 9d.
 Amount of contingent liabilities of company (if any): £39 18s. 9d.

I, John William Nichol, of Auckland, the Secretary of the Waibi Extended Gold-mining Company (Limited), do solemnly and sincerely declare that this is a true and complete statement of the affairs of the said company on the 31st December, 1907; and I make this solemn declaration conscientiously believing the same to be true, and by virtue of "The Justices of the Peace Act, 1882."

J. W. NICHOL,
 Secretary.

Declared at Auckland, this 7th day of March, 1908, before me—Joseph Thornes, J.P. 381

STATEMENT OF THE AFFAIRS OF A FOREIGN MINING COMPANY.

Name of company: New Zealand Crown Mines Company (Limited).
 When formed, and date of registration of office of company in New Zealand: 27th June, 1896.
 Whether in active operation or not: In active operation.
 Where business is conducted, and name of Attorney: Shortland Street, Auckland; Charles Rhodes.
 Where mine is situate: Karangahake.
 Nominal capital: £200,000.
 Amount of capital subscribed: £200,000.
 Amount of capital actually paid up in cash in New Zealand: Nil.
 Price paid to vendors of mine:—
 (a.) In fully paid-up shares: £100,000.
 (b.) In partly paid-up shares, credited as £ paid up: Nil.
 (c.) In cash, £50,000.
 Working capital: £50,000.
 Number of shares into which capital is divided: 200,000.
 Number of shares on New Zealand Register: 86,209.
 Amount paid per share (New Zealand Register): £1.
 Amount called up per share (New Zealand Register): £1.
 Number and amount of calls in arrear (New Zealand Register): Nil.
 Number of shares forfeited (New Zealand Register): Nil.
 Number of forfeited shares on New Zealand Register sold, and money received for same: Nil.
 Number of shareholders on New Zealand Register: 242.
 Number of men employed by company in New Zealand: 160.
 Quantity and value of gold or silver produced since last statement: Gold, 11,607 oz.; silver, 9,185 oz.; £50,444 17s. 11d.
 Total quantity and value of gold or silver produced since registration of office of company in New Zealand: Gold, 145,554 oz.; silver, 119,556 oz.; £637,351 15s. 10d.
 Amount expended in connection with carrying on mining operations in New Zealand since last statement: £27,491 6s. 8d.
 Total expenditure since registration of office of company in New Zealand: £586,002 11s. 4d.
 Total amount of dividends paid in New Zealand: £12,224 3s.
 Amount of cash at banker's in New Zealand: Attorney's account, £140 0s. 6d.; mine account, £689 6s. 7d.: £829 7s. 1d.
 Amount of cash in hand in New Zealand: £10.
 Amount of debts directly due to company in New Zealand: Nil.
 Amount of such debts considered good: Nil.
 Amount of liabilities of company in New Zealand: £796 10s. 6d.
 Amount of debts owing by company: £5,388 2s. 7d.

I, Charles Rhodes, of Auckland, the Attorney of the New Zealand Crown Mines Company (Limited), do solemnly and sincerely declare that this is a true and complete statement of the affairs of the said company as on the 31st day of August, 1907 (being the date of the last balance-sheet); and I make this solemn declaration conscientiously believing the same to be true, and by virtue of "The Justices of the Peace Act, 1882."

CHAS. RHODES,
 Attorney.

Declared at Auckland, this 16th day of March, 1908,
 before me—A. S. Russell, J.P. 382

UNDER "THE MINING ACT, 1905."

APPLICATION FOR LICENSE FOR A BRANCH WATER-RACE.

To the Warden of the Otago Mining District, at Cromwell.
 PURSUANT to "The Mining Act, 1905," the undersigned, Alfred Christian Adier Hansen, Kawarau Gorge, Dredgeman, hereby applies for a license for a branch water-race as specified in the Schedule hereto, the course whereof has been duly marked out for the purpose.

Date and number of miner's right: 23rd August, 1907; No. 62915.

Address for service: William Wood, Cromwell.
 Dated at Cromwell, this 17th day of January, 1908.

Schedule.

Locality of the race and of its starting and terminal points: At Kawarau Gorge. Commencing at termination of Race No. 2095; flowing in a southerly direction through Thomas McEilgott's L.I.P. (440 yards), through T. Tait's O.L. (200 yards), through G. Redhead's L.I.P. (200 yards); terminating at applicant's occupation lease, Kawarau Gorge.
 Marked out: 9 a.m. on the 17th January, 1908.

Length and intended course of race: $\frac{3}{4}$ mile; north to south.

Points of intake: One, at Race No. 2095.

Estimated time and cost of construction: 6 months; £40.

Mean depth and breadth: 1 ft. by 2 ft.

Number of heads to be diverted: Two.

Purpose for which water is to be used: Irrigation.

Proposed term of license: Forty-two years.

ALFRED C. A. HANSEN
(By his Registered Agent, Wm. Wood),
Applicant.

Objections thereto must be filed in the Registrar's office and notified to applicant at least three days before the day so appointed. 384

LAND TRANSFER ACT NOTICES.

EVIDENCE of the loss of certificate of title, Vol. 67, folio 23, in favour of REBECCA BROWNE, for Lots 43 and 44, part of Kaihu 2^d Block, having been lodged with me, and application made to issue a provisional certificate of title, notice is hereby given of my intention to issue a provisional certificate of title accordingly at the expiration of fourteen days from the date of the *Gazette* containing this notice.

Dated the 6th day of March, 1908, at the Lands Registry Office, Auckland.

W. STUART,
Deputy District Land Registrar.

368

NOTICE is hereby given that the several parcels of land hereinafter described will be brought under the provisions of "The Land Transfer Act, 1885," and its amendments, unless caveat be lodged forbidding the same on or before the 20th day of April, 1908.

1337. Applicant, JAMES HANNA SMYTH.—1 rood, Section 334, Township of Clyde, Wairoa. In occupation of Applicant.

1343. Applicant, FRANCES MARY BAKER.—22 $\frac{3}{4}$ perches, portions of Town Sections 288 and 290, Town of Napier. Occupied by Alfred Ernest Tucker.

Diagrams may be inspected at this office.

Dated this 13th day of March, 1908, at the Lands Registry Office, Napier.

374

THOS. HALL,
District Land Registrar.

NOTICE is hereby given that the several parcels of land hereinafter described will be brought under the provisions of "The Land Transfer Act, 1885," and its amendments, unless caveat be lodged forbidding the same on or before the 20th day of April, 1908.

4134. WILLIAM HENRY KNIGHT.—35 acres 1 rood 35 $\frac{5}{8}$ perches, part Sections 26 and 27, Hutt District. Occupied partly by James Knight and partly by William Henry Knight.

4142. JOHN CHRISTIAN MEYER.—288 acres 1 rood 39 $\frac{7}{8}$ perches, part Blocks XII and XXXVI, Rangitikei District. Occupied by Applicant.

4151. SAMUEL HENRY RUSSELL.—9 $\frac{8}{16}$ perches, part Section 10A, Township of Marton, part Section 17, Rangitikei Agricultural Reserve. Occupied by John Archibald Bell and James Malcolm Bell.

4155. ALFRED SEARLE.—4 acres 1 rood 17 $\frac{8}{16}$ perches, part Section 14, Ohariu District. Occupied by Applicant.

Diagrams may be inspected at this office.

Dated this 18th day of March, 1908, at the Lands Registry Office, Wellington.

387

J. M. BATHAM,
District Land Registrar.

APPLICATION having been made to me to register a discharge of Mortgage No. 42136, in favour of GEORGE DONALD MCKENZIE, of Waitotara, Hotel-keeper, affecting part of Allotment 138, Deposited Plan No. 68, part Section 305, Okotuku District, and being the land comprised in certificate of title, Vol. 16, folio 270, and in Memorandum of Lease No. 4964, and evidence having been lodged of the loss of the said lease, I hereby give notice that I will dispense with the production of the said lease and register the discharge of mortgage as requested unless caveat be lodged forbidding the same on or before the 2nd day of April, 1908.

Dated this 18th day of March, 1908, at the Lands Registry Office, Wellington.

388

J. M. BATHAM,
District Land Registrar.

APPLICATION having been made to me to register a discharge of Mortgage No. 7367 in favour of MARY KATE BROWN, affecting Section 5, Town of Westport (certificate of title, Vol. 12, folio 122), and evidence having been lodged of the loss of the said mortgage, I hereby give notice that I will dispense with the production of the said mortgage and register the discharge as requested unless caveat be lodged forbidding the same on or before the 2nd day of April, 1908.

Dated this 12th day of March, 1908, at the Lands Registry Office, Nelson.

369

W. W. DE CASTRO,
Assistant District Land Registrar.

NOTICE is hereby given that the several parcels of land hereinafter described will be brought under the provisions of "The Land Transfer Act, 1885," and its amendments, unless caveat be lodged forbidding the same within one month from the date of the *Gazette* containing this notice.

10680. GEORGE HENRY TRELEAVEN.—1 rood $\frac{1}{2}$ perch, Town Section 585, City of Christchurch. Occupied by G. H. Treleaven and Co.

10689. AURELIUS PURNELL and EDMUND THOMPSON GILCHRIST WILSON.—27 $\frac{3}{8}$ perches, part of Lot 22, Plan 1, part of Rural Section 7555, Borough of Timaru. Occupied by the New Zealand Shipping Company (Limited), Thomas Coulthart Mullions, James Granger, the New Zealand Insurance Company (Limited), the Alliance Insurance Company, and Andrew Davidson.

10712. ELIZA DE LA MARE.—2 roods, part of Rural Section 33, City of Christchurch. Occupied by Laura Phillips.

10717. CHARLES DUNN.—1 acre 1 rood 14 $\frac{1}{2}$ perches, part of Rural Section 33, City of Christchurch. Occupied by Applicant and Henry Sprosen and Edwin John Perham Sprosen.

Diagrams may be inspected at this office.

Dated this 16th day of March, 1908, at the Lands Registry Office, Christchurch.

375

G. G. BRIDGES,
District Land Registrar.

NOTICE is hereby given that the parcel of land hereinafter described will be brought under the provisions of "The Land Transfer Act, 1885," and its amendments, unless caveat be lodged forbidding the same within one month from the publication hereof.

WILLIAM JOHN CARLISLE and HERBERT COLE.—Section 30, Block VIII, parts Sections 5 and 6, Block III, and Sections 4 and 9, Block II, Waitahuna East District. Occupied by Applicants. No. 4817.

Diagrams may be inspected at this office.

Dated this 16th day of March, 1908, at the Lands Registry Office, Dunedin.

386

W. WYINKS,
District Land Registrar.

PRIVATE ADVERTISEMENTS.

NOTICE is hereby given that the PARSONS TRADING COMPANY, organized under the laws of the State of New York, formerly trading in New Zealand under the style of "Parsons Bros.," intends to carry on business at Wellington, in New Zealand, and that its office is at No. 6 Lambton Quay, Wellington.

311

JOHN R. DE COSTA,
Attorney.

In the matter of "The Companies Act, 1903."

NOTICE is hereby given that for the future the office or place of business of the NUGGET POLISH COMPANY (LIMITED), (incorporated in England), where legal process of any kind may be served upon the company and to which notices of any kind may be addressed or delivered, will be situate No. 7 Marton Street, Christchurch.

Dated this twenty-fourth day of February, one thousand nine hundred and eight.

313

WM. ELSON,
Attorney for the Company.

THE LEESTON ENGINEERING COMPANY (LTD.).

AT an extraordinary general meeting of the shareholders in the above-named company held at the offices of the company, Leeston, on the 5th day of December, 1907, and duly confirmed at a subsequent meeting held at the same place on the 19th day of December, 1907, the following special resolution was duly carried: "That in the opinion of this meeting it is advisable that the company be wound up voluntarily, and that it be so wound up"; and "That Mr. C. BOXSHALL, Accountant, Cathedral Square, Christchurch, be appointed Liquidator."

Read and confirmed.

19th December, 1907.

M. DIXON, Chairman.

370

NOTICE OF DISSOLUTION OF PARTNERSHIP.

NOTICE is hereby given that the Partnership lately existing between us, the undersigned, EDWIN DRAPER GRACE and ERNEST SUMMERS WILSON, in the business of Commission Agents, &c., has been dissolved by mutual consent as from the twenty-ninth day of February, one thousand nine hundred and eight. And that the said Ernest Summers Wilson will receive all moneys due to the said partnership business and pay all debts owing by the same.

Dated at Dunedin, this twenty-ninth day of February, one thousand nine hundred and eight.

EDWIN D. GRACE.

Witness to signature of Edwin Draper Grace—F. J. Stillington, Solicitor, &c., Dunedin.

E. S. WILSON.

Witness to signature of Ernest Summers Wilson—F. J. Stillington, Solicitor, &c., Dunedin.

372

NOTICE UNDER SUBSECTION (3) OF SECTION 266 OF "THE COMPANIES ACT, 1903."

TAKE notice that the New Plymouth Omnibus Company (Limited) will (unless cause is shown to the contrary within three months from this date) be struck off the Register, and the said company will be dissolved.

Dated at New Plymouth, this 13th day of March, 1908.

R. BAYLEY,

Assistant Registrar of Companies.

373

STRATFORD BOROUGH ABATTOIR.

PROPOSED scale of fees for slaughtering and inspecting stock at the Stratford Borough Abattoir, instead of the fees contained in the notice dated the 21st June, 1904, and published in the *New Zealand Gazette* of 23rd June, 1904, namely:—

	s.	d.
For every head of cattle other than calves	6	0
" calf, per 100 lb.	1	3
" sheep	1	3
" pig up to 100 lb.	2	0
" pig over 100 lb. and under 150 lb.	2	6
" " 150 lb.	3	6
" " 250 lb.	5	0
Cleaning tripes	0	6
Cleaning calves' heads and trotters	1	0

E. F. HEMINGWAY,

Town Clerk,

Borough of Stratford.

Approved.

PLUNKET, Governor.

9th March, 1908.

376

DISSOLUTION OF PARTNERSHIP.

THE Partnership of KERNOT AND DAVY, of Gisborne, Bootmakers, stands dissolved by mutual consent as from this date.

Gisborne, 4th March, 1908.

C. F. KERNOT.

J. P. DAVY.

Witness—T. Alston Coleman,
Solicitor, Gisborne.

377

NOTICE is hereby given that the Partnership lately subsisting between us, the undersigned, WALTER JOHN MEEK and WILLIAM HENRY MELTON (as trustees of the will of George Munro, deceased), and JOHN MUNRO, carrying on business as Monumental Masons at Dunedin, and as

Quarry Proprietors at Teschemaker's Siding, North Otago, under the style or firm of "George Munro and Son," has been dissolved by mutual consent as from the 30th day of October, 1907.

As witness our hands, this 12th day of March, 1908.

W. J. MEEK.

W. H. MELTON.

JOHN MUNRO.

378

THE METHODIST CHURCH OF AUSTRALASIA.

I HEREBY give notice that the Rev. HENRY BULL, of Christchurch, has been appointed Authorised Representative, in accordance with the provisions of "The Wesleyan Methodist Church Property Trust Act, 1887," for the year 1908-9. CHARLES E. BEECROFT, Feilding, 16th March, 1908. President of the Conference.

385

RAGLAN COUNTY.

SPECIAL ORDER.—MAKING TRAFFIC BY-LAW.

IN pursuance and exercise of the powers vested in it on that behalf by section 303 of "The Counties Act, 1886," and by section 139, subsection (2), of "The Public Works Act, 1905," the Raglan County Council hereby resolves as follows:—

That section 8 of By-law No. 2 be hereby repealed, and the following new section be adopted in lieu thereof:—

New Section 8 of By-law No. 2.

No person shall during the months of May, June, July, August, and September in any year engage, use, or employ, either as owner or driver thereof, in any kind of traffic on any of the roads under the care, control, or management of the Council, any vehicle having a load exceeding five hundredweight in weight for a two-wheeled vehicle, and a load not exceeding ten hundredweight in weight for a four-wheeled vehicle, unless the number of wheels to such vehicle and the width of the tires of such vehicle shall, in proportion to the number of animals used or employed to draw the same, comply and be in accordance with the Schedule hereunder set forth:

Provided always that in no case during the above-mentioned months in any year shall any person engage, use, or employ as owner or driver thereof any two-wheeled vehicle upon any of the roads hereinbefore mentioned in carrying a greater load than one ton, or any four-wheeled vehicle in carrying a greater load than thirty hundredweight. Any person committing a breach of this by-law shall be deemed guilty of an offence, and shall be liable, upon conviction, to a penalty not exceeding five pounds.

Schedule hereinbefore referred to.

Without Springs.		With Springs.	
Number of Animals.	Tire.	Number of Animals.	Tire.
FOUR-WHEELED VEHICLES.			
1 or 2	2 in.	1	1 in.
3 or 4	2½ in.	2 or 3	1½ in.
5	3 in.	4	1¾ in.
6 or more	4 in.	5	2 in.
TWO-WHEELED VEHICLES.			
1	2 in.	1	1½ in.
2 or 3	2½ in.	2	2 in.
4	3 in.	3	2½ in.
5	4 in.	4	3 in.

Such by-law to be in force from the 31st day of March, 1908.

The above resolution was duly passed as a special order at a special meeting of the Raglan County Council held on the 25th day of July, 1907, and confirmed at a special meeting of the said Council held on the 18th day of September, 1907.

The common seal of the Raglan County Council was hereunto affixed, this 18th day of September, 1907, in the presence of—

B. HEWETT,
Chairman.

H. MARSLAND,
Clerk.

388

RAGLAN COUNTY COUNCIL.

SPECIAL ORDER.—MAKING NEW TRAFFIC BY-LAWS AND AMENDING PRESENT TRAFFIC BY-LAWS.

IN pursuance and exercise of the powers conferred upon it by "The Counties Act, 1886," and by "The Public Works Act, 1905," and the various Acts amending the same respectively, and all other Acts and powers whatsoever it in this behalf enabling, the Council of the County of Raglan (hereinafter called "the Council") doth hereby make and ordain by special order the by-laws following, to come into force on the 7th day of March, 1908:—

Interpretation.

The various terms and expressions used herein shall have and bear the same meaning and construction as are set forth in the interpretation clause of the Traffic By-laws of the County of Raglan, 1908.

By-law dealing with Carting of Coal, &c., on certain Roads in the County.

1. Whereas the Council is of the opinion that the carriage of coal, stone, quartz, ore, metals, minerals, bricks, green flax or fibre, or timber, from or to any mine, working quarry, mill, or other place of working or preparation, over the roads named or described in the Schedule hereto, will cause serious injury to the said respective roads: Now, it doth hereby make the following by-law, which shall apply to and in respect of the traffic hereinbefore described upon the said respective roads:—

(a.) No person shall engage or be concerned in the carriage upon any of the roads named and described in the Schedule hereto of coal, stone, quartz, ore, metal, minerals, bricks, green flax or fibre, or timber, from any mine, working quarry, mill, or other place of working or preparation, unless the cost, as shall be estimated by the Council, of reinstating the said road in consequence of damage likely to be done to such road by such traffic is previously paid to the Council.

(b.) For the purpose of estimating the cost of reinstating the said road as aforesaid by the Council any person proposing to engage in the traffic specified in the preceding clause shall, seven days at least before he proposes to commence such traffic, furnish to the Council full particulars in writing of all vehicles, engines, or machines to be used by him therein, the number thereof, the width of the tires of each of such vehicles, engines, or machines, the number of journeys to be made each day by the same, the nature of the loads to be transported thereby, and the weight of each such load, the parts of the said roads to be traversed thereby, and the time during which such traffic will continue along and over the said roads or any part thereof.

(c.) Upon receipt by any person engaging in the said traffic on any such road of a notice in writing under the hand of the Clerk of the said Council that the sum of money paid by him for the purpose of reinstating the said road in pursuance of the provisions of this by-law as aforesaid has been expended, then it shall not be lawful for such person to engage any longer in the said traffic until the particulars specified in clause (b) hereof are supplied by him to the Council in the manner therein specified, and the cost as estimated by the Council of reinstating the road in consequence of further damage likely to be done to such road by the continued conduct of such traffic thereon is previously paid to the said Council.

(d.) Provided always that this by-law shall not be deemed or taken in any way to prejudice or modify any of the other rights and remedies conferred upon the Council in respect of any of the said roads by "The Public Works Act, 1905," or any statutory amendment or modification thereof or substitution therefor, or any other by-laws made by the Council thereunder in respect of or in regard to vehicles or traffic on roads in the county, or any damage resulting to any road, or any breach of any such by-laws.

SCHEDULE BEFORE REFERRED TO.

(1.) The road known as the Raglan-Tuakau Road, from the northern end of the Tuakau Bridge to the junction with the main Raglan-Waipua Road on the western boundary of Section 130A, Block III, Karioi Survey District, via One-whereo, Wairamarama, Glen Murray, Waimai, and Waingaro.

(2.) The road known as the Ohairo Valley Road.

(3.) The road known as the Rangiriri Swamp Road, from the Whangape Bridge to Rangiriri.

(4.) The road known as the Huntly-Pukemiro Road, from Trig. 44 to the Huntly Ferry.

(5.) The road known as the Waingaro-Ngaruawahia Road, from Waingaro Hot Springs to Ngaruawahia.

(6.) The road known as Dawson's Road, from the junction with the Waingaro-Ngaruawahia Road to the eastern boundary of Section 133, Block V, Newcastle Survey District.

(7.) The road known as the Raglan-Waipua Road.

(8.) The road known as the Maungatawhiri-Te Mata Road from Maungatawhiri junction with the Raglan-Waipua Road to the southern boundary of Section 92, Block IV, Karioi Survey District.

(9.) The road known as the Karamu-Pirongia Road, from its junction with the Raglan-Waipua Road at the north-eastern corner of Section 206, Block VII, Alexandra Survey District, to the Te Rore Bridge, via the present Karamu and Harapepe Creameries.

By-law dealing with Heavy Traffic.

2. (a.) No person shall engage or be concerned in any heavy traffic upon any of the roads under the care, control, or management of the Council, unless and until he shall pay to the Council previously to so engaging or being concerned in the said traffic, and thereafter at intervals of not more than three months during the time he is so engaged or concerned in the said traffic, by way of compensation for any damage likely to occur to any such road therefrom during the then-ensuing period of three months, a sum of money to be fixed or determined as reasonable for the purpose of making good such damage.

(b.) The sum to be paid by any person proposing to engage in heavy traffic as hereinbefore mentioned shall, unless the Council and such person shall mutually agree upon the amount thereof, be fixed and determined by arbitration in the manner provided by "The Arbitration Act, 1890," or any statutory amendment or modification thereof or substitution therefor, as though by reference of the matter to two Arbitrators, one to be appointed by the Council and one by such other person; and for the purpose of such arbitration this clause shall be deemed and taken in all respects to be a valid submission under and within the meaning of the said Act in respect of all questions arising as to the amount to be paid under clause (a) hereof: provided, however, that the said Arbitrators or Umpires shall make their award within one month after entering upon the reference.

(c.) Any person proposing to engage in the traffic specified in the preceding clause shall, seven days at least before he proposes to commence such traffic, furnish to the Council full particulars in writing of all vehicles, engines, or machines to be used by him therein, the number thereof, the width of the tires of each of such vehicles, engines, or machines, the number of journeys to be made each day by the same, the nature of the loads to be transported thereby, the parts of the said roads to be traversed thereby, and the time during which traffic will continue along and over the said roads or any part thereof.

(d.) Provided always that this by-law shall not be deemed or taken in any way to prejudice or modify any of the other rights and remedies conferred upon the Council in respect of any of the said roads by "The Public Works Act, 1905," or any statutory amendment or modification thereof or substitution therefor, or any other by-laws made by the Council thereunder in respect of or in regard to vehicles or traffic on roads in the county, or any damage resulting to any roads, or any breach of any such by-laws.

(e.) For the purpose of this by-law "heavy traffic" shall mean—

(1.) The transportation of any vehicle, engine, or machine which itself or together with any thing or things being transported thereon weighs more than one and a half tons avoirdupois to each pair of wheels.

(2.) The traction of any vehicle or thing by means of bullocks, notwithstanding that such vehicle or thing may separately or together with any load thereon weigh less than one and a half tons avoirdupois.

(3.) Any traffic which may from time to time be declared to be "heavy traffic" by Order in Council.

By-law regulating Traffic on certain Metalled Roads.

3. (a.) No person shall during the months of May, June, July, August, September, and October in any year engage, use, or employ, either as owner or driver thereof, in any kind of traffic on the road from Ngaruawahia via the Waingaro Hot Springs to the south-eastern boundary of Section 217, Block IV, Waingaro Survey District, known as the Ngaruawahia-Waingaro-Waimai Road, and on the road from Waingaro Hot Springs to the Waingaro Landing, known as the Waingaro Beach Road, and on the road from Tuakau Bridge to Turner's Junction on the main Raglan-Tuakau Road, all of which roads are under the care, control, or management of the Council, any vehicle having a load exceeding five hundredweight in weight for a two-wheeled vehicle, and a load not exceeding ten hundredweight in weight for a four-wheeled vehicle, unless the number of wheels to such vehicle and the width of the tires of such vehicle shall, in proportion to the number of animals used or

employed to draw the same, comply and be in accordance with the Schedule hereunder set forth:

Provided always that in no case during the above-mentioned months in any year shall any person engage, use, or employ as owner or driver thereof any two-wheeled vehicle upon any of the roads hereinbefore mentioned in carrying a greater load than one ton, or any four-wheeled vehicle in carrying a greater load than thirty hundredweight.

(b.) The by-law made by the Council on the 18th day of September, 1907, regulating the width of tires upon certain vehicles engaged in traffic upon the roads under the control of the Council during the months of June, July, August, and September, shall be deemed hereafter not to apply to the roads specified in By-law 3 hereof.

4. Any person who after the coming into operation of this by-law shall commit a breach of this by-law, or who shall do or cause to be done, or be concerned in doing, anything contrary to the provisions of this by-law, or who shall omit to do anything required to be done by him by any provision hereof, shall be deemed to have committed a breach of this by-law, and on conviction thereof shall be liable for each offence to a penalty not exceeding five pounds.

SCHEDULE HEREINBEFORE REFERRED TO.

Without Springs.		With Springs.	
Number of Animals.	Tire.	Number of Animals.	Tire.
Four-wheeled Vehicles.			
1	1½ in.	1 or 2	1½ in.
2	2½ in.	3 or 4	2 in.
3 or 4	3 in.	5 or more	2½ in.
5	4 in.		
6 or more	6 in.		
Two-wheeled Vehicles.			
1	2 in.	1	1½ in.
2	2½ in.	2	2 in.
3	3 in.	3	2½ in.
4	4 in.	4	3 in.
5	5 in.		

Altering Present By-laws.

Section 1 of By-law No. 2, intituled "Regulating Traffic," of the Traffic By-laws of the County of Raglan, 1906, is hereby repealed, and in lieu thereof the Council doth hereby ordain and decree:—

1. No person shall, without the previous permission of the Council in writing in that behalf first had and obtained, engage in any heavy traffic on any of the roads in the county with any vehicle traction-engine or any other vehicle during the months of June, July, August, and September in any year.

Any person committing a breach of or failing to comply with this by-law shall for every offence be liable to a penalty not exceeding five pounds.

The above resolution was duly passed as a special order at a special meeting of the Raglan County Council held on the 10th day of January, 1908, and confirmed at a special meeting of the said Council held on the 4th day of March, 1908.

The common seal of the Raglan County Council was hereunto affixed, this 4th day of March, 1908, in the presence of—

B. HEWETT,
Chairman.
H. MARSLAND,
Clerk.

383a

CONTENTS.

	PAGE
APPOINTMENTS	917, 920
BANKRUPTCY NOTICES	981
CROWN LANDS NOTICES	975
LAND—	
Allocating, reserved and taken for a Railway to the Purposes of a Road	889
Amending the Description of a Reserve	915
Authorising the Laying-off of Streets of a Width of 66 ft.	962

LAND—continued.

Board appointed to have Control of Domain	905
Closing Government Road	899
Consenting to an Application to the Chief Judge of the Native Land Court	907
Consenting to closing Road	904
Crown, reserved under the Scenery Preservation Acts	893
Crown, temporarily reserved for Landless Natives	891
Declaring Part of Road to be a Government Road	904
Declaring Roads to be County Roads	901
Declaring Road to be a District Road	903
Defining Middle Line of Railway	888
Delegation of certain Powers to the Department of Tourist and Health Resorts	908
Education Reserves authorised to be sold	894
Excepting, from Operation of Section 117 of the Native Land Court Act	896
For Sale or Selection	911
For Selection on Renewable Lease	913
National Endowment, for Selection	910
Native, declared to be Crown Lands	887
Native, taken for a Gravel-pit	896
Native, taken for a Road	896
Notice of Intention to change the Purpose of Portion of a Reserve	908
Proclaiming a Government Road as closed	904
Proclaiming and closing Roads	890, 891
Recreation Reserve brought under the Tourist and Health Resorts Control Act	906
Recreation Reserves brought under the Public Domains Act	905
Regulation under "The Land Act, 1892," and "The Land Transfer Act, 1885"	907
Reserved under the Scenery Preservation Acts	892, 893
Rural, for Selection on Renewable Lease	914
Set apart for Settlement	894
Settlement, for Selection	912
Sittings of Native Land Commission	962
Taken for Railway Purposes	889
Taken for Roads	890
Taking and Laying-off of Roads	925
Temporarily reserved for a Quarry	915
Temporarily reserved for Railway Purposes	915
Temporarily reserved for Special School Purposes	915
Vesting Reserves	906
Withdrawn from Village Settlements	893
LAND TRANSFER ACT NOTICES 983	
MAORI LAND ADMINISTRATION NOTICES 980	
MILITIA AND VOLUNTEERS 918	
MINING NOTICES 981	
MISCELLANEOUS	
Appointment and Election of Members of Fire Boards	923
Authorising Construction of Bridges, and Approaches thereto, and apportioning the Cost	916
Deceased Persons' Estates	974
Election of Trustees of Drainage District	926
Fixing Closing-hours of Shops	926
Forbidding the Registering, Forwarding, or Delivery of Postal Correspondence, &c.	925
Industrial Conciliation and Arbitration Act: Proposed Cancellations of Registry	973
Letters of Naturalisation issued	924
Modifying Regulations for Netting and Sale of Sea-trout	907
Notices to Mariners	926
Officiating Ministers for 1908	973
Post-offices opened, &c.	922
Regulations under the Public Service Superannuation Act	897
Special Books in Languages and Literature for Class C Certificate and Civil Service Examinations, 1909 and 1910	962
Special Orders	924
Tenders for Stores Contracts, 1908-11, New Zealand Railways	927
Trustees of Public Cemeteries appointed	916
Trustees of Rifle-range Reserves appointed	908
Vaccination Districts constituted	909
Validating the Public Notifications of, and Voting-papers used in connection with, a Loan	904
Vital Statistics	963
Volunteer Regulations amended	909
NATIVE LAND COURT NOTICES 977	
PRIVATE ADVERTISEMENTS 983	